

A Train Every Hour

All day and evening with additional fast, late-at-night trains

Serving

**CHICAGO
WAUKEGAN*
KENOSHA
RACINE
MILWAUKEE**

*79 additional trains serve Waukegan Daily

For information
phone: RANDolph 8200

NORTH SHORE LINE


CHICAGO NORTH SHORE AND MILWAUKEE RAILROAD
From the Heart of Chicago to Downtown Milwaukee



RIDE THE *Electroliners*

Five Trips Each Way—Every Day
Between Chicago and Milwaukee

★
Ultra-modern—Air-Conditioned Trains



Since the first day of their inauguration into regular service between Chicago and Milwaukee, thousands of travelers have enjoyed the comfort and convenience of North Shore Line's new Electroliners. They have thrilled to the easy, noiseless speed at which these trains travel over the rails; the smart styling of coaches and tavern-lounge cars; the superb appointments and facilities that have been skillfully planned to provide travel pleasure unsurpassed anywhere—and all at regular low coach fares.

Electroliners are all-electric throughout . . . completely air conditioned . . . cushioned in rubber for silk-smooth operation . . . sound-proofed at every possible point . . . electrically heated during cold weather and electrically cooled in summer. From appliances in the unique tavern-lounge cars to the giant motors that sweep these trains along with effortless ease and the electro-pneumatic brakes that gently slow them down to firm, jarless stops, EVERY operation on the Electroliners is by electricity.

The 10 Electroliner trips every day between Chicago and Milwaukee are timed to fit in with your own busy war-time schedule. The unequalled convenience of stations right in the heart of Chicago's Loop and on the North Side; the Milwaukee Terminal in the downtown section of the city and the additional South-Side Milwaukee stops, all combine to bring North Shore Line service closer to all parts of both cities with no tiresome and expensive "double-backs."

For real travel enjoyment, time-saving and economy you'll find it pays to ride Electroliners and the 27 other fast, hourly trains that are scheduled regularly, every day, on the North Shore Line between Chicago, Milwaukee, Waukegan, Kenosha and Racine.

THE FINEST ALL-ELECTRIC TRAINS IN AMERICA



EVERY ELECTROLINER COACH UNIT has its own distinctive color-motif. Separate smoking lounges, lens-control illumination and electric air-conditioning and temperature control add to your travel pleasure.



DELICIOUSLY PREPARED AND SERVED "snacks" and refreshments are featured in the Tavern-Lounge. Clever murals, pleasing appointments and specially designed lighting all contribute to your enjoyment.

A LOW FARE TICKET FOR EVERY PURPOSE

AND	CHICAGO LOOP							BELMONT AVENUE			WILSON AVENUE			HOWARD STREET			KENOSHA			RACINE			MILWAUKEE		
	One Way	90-Day Round Trip	10 Ride 1-Year Limit	25 Ride 1-Year Limit	60 Ride Monthly	12 Ride Weekly	One Way	90-Day Round Trip	10 Ride 1-Year Limit	One Way	90-Day Round Trip	10 Ride 1-Year Limit	One Way	90-Day Round Trip	10 Ride 1-Year Limit	One Way	90-Day Round Trip	10 Ride 1-Year Limit	One Way	90-Day Round Trip	10 Ride 1-Year Limit	One Way	90-Day Round Trip	10 Ride 1-Year Limit	
Linden Avenue.....	\$0.32	\$0.60	\$3.00	\$6.60	\$9.45	\$2.25	\$0.22	\$0.40	\$2.00	\$0.19	\$0.35	\$1.70	\$0.10	\$0.20	\$1.00	\$0.83	\$1.50	\$7.50	\$1.05	\$1.90	\$9.50	\$1.56	\$2.85	\$13.50	
Wilmette Ave.....	.32	.60	3.00	7.05	9.45	2.40	.24	.45	2.20	.20	.40	1.80	.11	.20	1.00	.80	1.45	7.25	1.02	1.85	9.25	1.53	2.80	13.50	
Kenilworth.....	.35	.65	3.25	7.50	9.60	2.45	.26	.50	2.40	.22	.40	2.00	.14	.28	1.20	.79	1.45	7.25	1.01	1.85	9.25	1.52	2.75	13.50	
Indian Hill.....	.36	.65	3.25	7.70	9.75	2.50	.28	.55	2.50	.24	.45	2.10	.14	.28	1.30	.77	1.40	7.00	.99	1.80	9.00	1.51	2.75	13.50	
Winnetka.....	.39	.75	3.60	8.15	9.75	2.50	.30	.55	2.70	.25	.45	2.25	.17	.34	1.50	.75	1.35	6.75	.97	1.75	8.75	1.47	2.65	13.25	
Hubbard Woods....	.41	.75	3.75	8.60	9.80	2.50	.32	.60	2.90	.28	.55	2.50	.20	.40	1.70	.74	1.35	6.75	.96	1.75	8.75	1.46	2.65	13.25	
Glencoe.....	.43	.80	4.00	9.25	10.15	2.60	.35	.65	3.20	.31	.60	2.80	.22	.40	2.00	.69	1.25	6.25	.91	1.65	8.25	1.42	2.60	13.00	
Braeside.....	.47	.85	4.25	9.90	10.40	2.65	.39	.75	3.50	.35	.65	3.10	.25	.45	2.25	.66	1.20	6.00	.88	1.60	8.00	1.40	2.55	12.75	
Ravinia Park.....	.47	.85	4.25	9.90	10.45	2.65	.39	.75	3.50	.35	.65	3.10	.25	.45	2.25	.66	1.20	6.00	.88	1.60	8.00	1.40	2.55	12.75	
Ravinia.....	.48	.90	4.40	10.35	10.45	2.65	.41	.75	3.70	.36	.65	3.25	.28	.55	2.50	.64	1.20	6.00	.86	1.55	7.75	1.36	2.45	12.25	
Highland Park.....	.52	.95	4.70	11.00	10.90	2.80	.44	.80	4.00	.41	.75	3.60	.31	.60	2.80	.61	1.10	5.50	.83	1.50	7.50	1.34	2.45	12.25	
Highwood.....	.55	1.00	4.95	11.65	11.35	2.90	.47	.85	4.25	.43	.80	3.90	.35	.65	3.10	.58	1.05	5.25	.80	1.45	7.25	1.30	2.35	11.75	
Fort Sheridan.....	.58	1.05	5.25	11.90	11.35	2.90	.48	.90	4.40	.44	.80	4.00	.36	.65	3.20	.57	1.05	5.25	.79	1.45	7.25	1.30	2.35	11.75	
Lake Forest.....	.63	1.15	5.75	13.20	12.05	3.10	.55	1.00	4.95	.52	.95	4.60	.42	.80	3.80	.50	.90	4.50	.72	1.30	6.50	1.23	2.25	11.25	
Lake Bluff.....	.68	1.25	6.25	14.10	12.70	3.25	.59	1.10	5.40	.55	1.00	4.95	.47	.85	4.20	.46	.85	4.25	.68	1.25	6.25	1.19	2.15	10.75	
Great Lakes.....	.72	1.30	6.50	15.20	14.25	3.65	.65	1.20	5.90	.61	1.10	5.50	.53	1.00	4.70	.41	.75	3.75	.63	1.15	5.75	1.13	2.05	10.25	
North Chicago Jct....	.72	1.30	6.50	15.20	14.25	3.65	.65	1.20	5.90	.61	1.10	5.50	.53	1.00	4.70	.41	.75	3.75	.63	1.15	5.75	1.13	2.05	10.25	
North Chicago.....	.74	1.35	6.75	15.60	14.25	3.65	.68	1.25	6.10	.64	1.20	5.70	.54	1.00	4.90	.37	.70	3.50	.59	1.10	5.50	1.10	2.00	10.00	
WAUKEGAN.....	.80	1.45	7.25	16.50	14.50	3.70	.72	1.30	6.50	.68	1.25	6.10	.58	1.05	5.25	.33	.60	3.00	.55	1.00	5.00	1.07	1.95	9.75	
Zion.....	.94	1.70	8.50	19.35	15.95	4.10	.86	1.55	7.75	.81	1.50	7.40	.74	1.35	6.60	.20	.40	2.00	.42	.80	4.00	.91	1.65	8.25	
Winthrop Harbor....	.99	1.80	9.00	20.25	17.00	4.35	.90	1.65	8.20	.86	1.55	7.75	.77	1.40	7.00	.14	.28	1.40	.36	.65	3.25	.87	1.60	8.00	
KENOSHA.....	1.16	2.10	9.50	17.69	1.05	1.90	8.75	1.01	1.85	8.50	.91	1.65	7.5022	.40	2.00	.74	1.35	6.75	
RACINE.....	1.38	2.50	11.25	1.27	2.30	10.50	1.23	2.25	10.25	1.13	2.05	9.50	.22	.40	2.0052	.95	4.75	
Harrison St. (Mil.)..	1.82	3.30	15.50	1.71	3.10	14.75	1.67	3.05	14.25	1.57	2.85	13.50	.66	1.20	6.00	.44	.80	4.00	.10	.20	1.00	
MILWAUKEE.....	1.87	3.40	15.50	1.78	3.25	14.75	1.74	3.15	14.25	1.64	3.00	13.50	.74	1.35	6.75	.52	.95	4.75	
Skokie.....	.36	.65	3.20	6.60	9.45	2.25	.24	.45	2.20	.20	.40	1.80	.11	.20	1.00	.87	1.60	7.50	1.09	2.00	9.50	1.60	2.90	13.50	
Hafmwoods.....	.37	.70	3.40	6.60	9.45	2.25	.26	.50	2.40	.22	.40	2.00	.14	.28	1.20	.86	1.55	7.50	1.08	1.95	9.50	1.57	2.85	13.50	
Glensview.....	.41	.75	3.60	7.05	9.45	2.40	.30	.55	2.60	.25	.45	2.20	.15	.30	1.40	.83	1.50	7.50	1.05	1.90	9.50	1.56	2.85	13.50	
Northfield.....	.46	.85	4.10	8.15	9.75	2.50	.35	.65	3.10	.31	.60	2.70	.21	.40	1.90	.77	1.40	7.00	.99	1.80	9.00	1.51	2.75	13.50	
Northbrook.....	.52	.95	4.60	9.25	10.15	2.60	.41	.75	3.60	.36	.65	3.20	.26	.50	2.40	.72	1.30	6.50	.94	1.70	8.50	1.45	2.65	13.25	
Woodridge.....	.55	1.00	4.95	10.35	10.45	2.65	.44	.80	4.00	.41	.75	3.60	.31	.60	2.80	.68	1.25	6.25	.90	1.65	8.25	1.41	2.55	12.75	
Brlergate.....	.58	1.05	5.20	11.00	10.90	2.80	.46	.85	4.20	.42	.80	3.80	.33	.60	3.00	.65	1.20	6.00	.87	1.60	8.00	1.38	2.50	12.50	
Highmoor.....	.63	1.15	5.60	11.65	11.35	2.90	.52	.95	4.60	.47	.85	4.20	.37	.70	3.40	.61	1.10	5.50	.83	1.50	7.50	1.34	2.45	12.25	
Sheridan Elms.....	.64	1.20	5.80	11.90	11.35	2.90	.53	1.00	4.80	.48	.90	4.40	.41	.75	3.60	.58	1.05	5.25	.80	1.45	7.25	1.31	2.40	12.00	
Deerpath.....	.68	1.25	6.25	13.20	12.05	3.10	.58	1.05	5.25	.54	1.00	4.90	.46	.85	4.10	.53	1.00	5.00	.75	1.35	6.75	1.25	2.25	11.25	
Knollwood.....	.75	1.35	6.70	14.75	13.70	3.40	.63	1.15	5.70	.58	1.05	5.25	.50	.90	4.50	.48	.90	4.50	.70	1.30	6.50	1.22	2.20	11.00	
Rondout.....	.76	1.40	6.90	15.20	13.70	3.40	.64	1.20	5.90	.61	1.10	5.50	.53	1.00	4.70	.52	.95	4.75	.74	1.35	6.75	1.24	2.25	11.25	
Libertyville.....	.79	1.45	7.15	16.50	14.50	3.45	.72	1.30	6.50	.68	1.25	6.10	.58	1.05	5.25	.58	1.05	5.25	.80	1.45	7.25	1.30	2.35	11.75	
Mundelein.....	.88	1.60	8.00	17.80	15.95	3.80	.79	1.45	7.10	.75	1.35	6.75	.65	1.20	5.90	.64	1.20	6.00	.86	1.55	7.75	1.36	2.45	12.25	

10 and 12 RIDE WEEKLY FARES BETWEEN WISCONSIN STATIONS

BETWEEN	TICKET FARES		BETWEEN	TICKET FARES	
	10 Ride Weekly	12 Ride Weekly		10 Ride Weekly	12 Ride Weekly
Kenosha and Racine, Wis.....	\$1.50	\$1.80	Kenosha and Milwaukee (Harrison St.), Wis....	\$4.50	\$5.40
Kenosha and Milwaukee, Wis.....	4.95	5.94	Racine and Milwaukee (Harrison St.), Wis.....	3.00	3.60
Taylor Ave. and Milwaukee, Wis.....	3.45	4.14	Taylor Ave. and Milwaukee (Harrison St.), Wis.	3.00	3.60
Racine and Milwaukee, Wis.....	3.45	4.14			

FEDERAL TRANSPORTATION TAX, where applicable, is not included in the above table of fares.

Fares subject to change without notice

CHICAGO • KENOSHA • RACINE • MILWAUKEE

Skokie Valley Route

NORTHBOUND	401	95	405	407	801	409	411	413	803	803	415	417	805
	Limited Daily Ex. Sun.	Local Sun. Only	Limited Daily D	Limited Daily	Daily ★	Limited Daily BC	Limited Daily B	Limited Sat. & Sun. Only	803 Daily Ex. Sat. & Sun. ★	Sat. & Sun. Only ★	Limited Daily D	Limited Daily BX	Daily Ex. Sat. ★
CHICAGO	AM	AM	AM	AM	AM	AM	AM	AM	AM	AM	AM	PM	PM
Roosevelt Road.....Lv.	5.26	6.01	6.56	7.56	8.01	8.56	9.56	10.56	10.56	11.01	11.56	12.56	1.56
Congress & Wabash....."	5.27	6.02	6.57	7.57	8.02	8.57	9.57	10.57	10.57	11.02	11.57	12.57	1.57
Adams & Wabash....."	5.30	6.05	7.00	8.00	8.05	9.00	10.00	11.00	11.00	11.05	12.00	1.00	2.00
Madison & Wabash....."	5.31	6.06	7.01	8.01	8.06	9.01	10.01	11.01	11.01	11.06	12.01	1.01	2.01
Randolph & Wabash....."	5.32	6.07	7.02	8.02	8.07	9.02	10.02	11.02	11.02	11.07	12.02	1.02	2.02
Clark and Lake....."	5.33	6.08	7.03	8.03	8.08	9.03	10.03	11.03	11.03	11.08	12.03	1.03	2.03
Merchandise Mart....."	5.34	6.09	7.04	8.04	8.09	9.04	10.04	11.04	11.04	11.09	12.04	1.04	2.04
Grand Avenue....."	5.35	6.10	7.05	8.05	8.10	9.05	10.05	11.05	11.05	11.10	12.05	1.05	2.05
Chicago Avenue....."	5.36	6.11	7.06	8.06	8.11	9.06	10.06	11.06	11.06	11.11	12.06	1.06	2.06
Belmont Avenue....."	5.44	6.19	7.14	8.14	8.19	9.14	10.14	11.14	11.14	11.19	12.14	1.14	2.14
Wilson Avenue....."	5.49	6.24	7.19	8.19	8.24	9.19	10.19	11.19	11.19	11.24	12.19	1.19	2.19
Howard Street....."	5.58	6.33	7.28	8.28	8.33	9.28	10.28	11.28	11.28	11.33	12.28	1.28	2.28
Skokie (Niles Center)					Air-Conditioned								
Dempster Street....."	6.05	6.40	7.35	Electroliner	9.35	10.35	Air-Conditioned		12.35	1.35
Lake Bluff					Electroliner								
Scranton Avenue....."	7.07	Electroliner	Air-Conditioned		1.53
Downey's (West Great Lakes)....."	6.26	7.10	7.56	8.53	Electroliner	9.56	10.56	11.53		12.56	1.56
North Chicago Junction....."	6.30	7.12	8.00	8.56	Electroliner	10.00	11.00	11.56		1.00	2.00	2.56
Waukegan					Electroliner								
Edison Court....."	6.36	7.18	8.06	9.01	Electroliner	9.05	10.06	11.06	12.01	12.01	12.05	1.06	2.06
Zion....."	6.42	7.29	8.12	Electroliner	10.12	11.12	12.08	1.12	2.12
Kenosha.....Ar.	6.51	7.40	8.21	Electroliner	9.20	10.21	11.21	12.17	12.20	1.21	2.21
Racine....."	7.01	7.55	8.31	Electroliner	9.30	10.31	11.31	12.27	12.30	1.31	2.31
MILWAUKEE													
Harrison Street....."	7.21	8.25	8.51		9.49	10.51	11.51	12.46	12.49	1.51	2.51
Mitchell Street....."	7.24	8.28	8.54		9.52	10.54	11.54	12.49	12.51	1.54	2.54
Greenfield Avenue....."	7.25	8.29	8.55		9.53	10.55	11.55	12.50	12.53	1.55	2.55
National Avenue....."	7.28	8.32	8.58		9.56	10.58	11.58	12.53	12.56	1.58	2.58
6th and Michigan....."	7.33	8.37	9.03		10.01	11.03	12.03	12.58	1.01	2.03	3.03

800—Class trains will not carry passengers locally between Chicago stations and Howard Street, except on payment of the one-way fare to the first scheduled stop beyond Howard Street.

★ **Electroliners** ★
All Air-Conditioned

4 STATIONS SERVE GREAT LAKES NAVAL TRAINING CENTER

Downey's (Skokie Valley Route) West Great Lakes—Most Chicago-Milwaukee Limited Trains, except Electroliners and trains No. 402 and 404 serve this station. Consult schedule above.

North Chicago Junction—All Skokie Valley Route Trains, except a few Electroliners stop here. Consult schedule above.

Downey's (Shore Line Route) South Great Lakes—All Shore Line Route trains and Waukegan City Lines street cars stop at this station.

Great Lakes (Main Gate) All Shore Line Route trains and Waukegan City Lines street cars operate to and from the Main Gate.

CHICAGO • KENOSHA • RACINE • MILWAUKEE

Skokie Valley Route

NORTHBOUND	805 Sat. Only ★	419 Limited Sat. Only	421 Limited Daily	423 Limited Daily BB	807 Daily ★	425 Limited Daily BC	427 Limited Daily D	429 Limited Daily B	809 Daily Ex. Sun. ★	809 Sun. Only ★	431 Limited Sun. Only	433 Limited Daily	435 Limited Daily	437 Limited Daily
	PM	PM	PM	PM	PM	PM	PM	PM	PM	PM	PM	PM	PM	PM
CHICAGO														
Roosevelt Road.....Lv.	1.56	2.01	2.56	3.56	4.53	4.58	5.53	6.53	7.56	7.56	8.01	8.56	10.26	11.56
Congress & Wabash....."	1.57	2.02	2.57	3.57	4.54	4.59	5.54	6.54	7.57	7.57	8.02	8.57	10.27	11.57
Adams & Wabash....."	2.00	2.05	3.00	4.00	4.58	5.03	5.58	6.58	8.00	8.00	8.05	9.00	10.30	12.00
Madison & Wabash....."	2.01	2.06	3.01	4.01	4.59	5.04	5.59	6.59	8.01	8.01	8.06	9.01	10.31	12.01
Randolph & Wabash....."	2.02	2.07	3.02	4.02	5.00	5.05	6.00	7.00	8.02	8.02	8.07	9.02	10.32	12.02
Clark and Lake....."	2.03	2.08	3.03	4.03	5.01	5.06	6.01	7.01	8.03	8.03	8.08	9.03	10.33	12.03
Merchandise Mart....."	2.04	2.09	3.04	4.04	5.02	5.07	6.02	7.02	8.04	8.04	8.09	9.04	10.34	12.04
Grand Avenue....."	2.05	2.10	3.05	4.05	5.03	5.08	6.03	7.03	8.05	8.05	8.10	9.05	10.35	12.05
Chicago Avenue....."	2.06	2.11	3.06	4.06	5.04	5.09	6.04	7.04	8.06	8.06	8.11	9.06	10.36	12.06
Belmont Avenue....."	2.14	2.19	3.14	4.14	5.14	5.19	6.14	7.14	8.14	8.14	8.19	9.14	10.44	12.14
Wilson Avenue....."	2.19	2.24	3.19	4.19	5.19	5.24	6.19	7.19	8.19	8.19	8.24	9.19	10.49	12.19
Howard Street....."	2.28	2.33	3.28	4.28	5.28	5.33	6.28	7.28	8.28	8.28	8.33	9.28	10.58	12.28
Skokie (Niles Center)														
Dempster Street....."		2.40	3.35	4.35	5.40	6.35	7.35	8.40	9.35	11.05	12.35
Lake Bluff														
Scranton Avenue....."		2.58	5.58	6.53	7.53	8.58	9.53	11.32	12.53
Downey's (West Great Lakes)....."		3.01	3.56	4.56	6.02	6.56	7.56	9.01	9.56	11.35	12.56
North Chicago Junction....."		3.05	4.00	5.00	6.05	7.00	8.00	8.56	9.05	10.00	11.39	1.00
Waukegan														
Edison Court....."		3.11	4.06	5.06	6.11	7.06	8.06	9.01	9.11	10.06	11.45	1.06
Zion....."		3.17	4.12	5.12	6.17	7.12	8.12	9.17	10.12	11.51	1.12
Kenosha.....Ar.	3.13	3.26	4.21	5.21	6.13	6.26	7.21	8.21	9.16	9.13	9.26	10.21	12.00	1.21
Racine....."	3.23	3.36	4.31	5.31	6.23	6.36	7.31	8.31	9.26	9.23	9.36	10.31	12.10	1.31
MILWAUKEE														
Harrison Street....."	3.42	3.56	4.51	5.51	6.42	6.57	7.51	8.51	9.45	9.42	9.56	10.51	12.31	1.51
Mitchell Street....."	3.43	3.59	4.53	5.54	6.45	7.00	7.54	8.54	9.48	9.45	9.59	10.54	12.34	1.54
Greenfield Avenue....."	3.46	4.00	4.55	5.55	6.46	7.01	7.55	8.55	9.49	9.46	10.00	10.55	12.35	1.55
National Avenue....."	3.49	4.03	4.58	5.58	6.49	7.04	7.58	8.58	9.52	9.49	10.03	10.58	12.38	1.58
6th and Michigan....."	3.54	4.08	5.03	6.03	6.54	7.09	8.03	9.03	9.57	9.54	10.08	11.03	12.43	2.03

A. M. Time in light figures. P. M. Time in dark figures.

For explanation of reference notes see page No. 25.

★ *Electroliners* ★
All Air-Conditioned

IN MILWAUKEE

The North Shore Line terminal at 6th and Michigan Streets is right in downtown Milwaukee—there's no need of extra fares or lost time in getting to the center of things. Four stations on the South Side give quick access to suburban and residential districts without the delay and bother of travel to and from the downtown terminal. Free parking facilities, reserved for North Shore Line patrons, are maintained at both the terminal and at the Harrison Street station . . . another exclusive North Shore Line service.

MILWAUKEE • RACINE • KENOSHA • CHICAGO

Skokie Valley Route

SOUTHBOUND	402	90	404	800	800	406	408	410	802	802	412	414	416
	Limited Daily Ex. Sun.	Local Sun. Only	Limited Daily D	Daily Ex. Sun. ★	Sun. Only ★	Limited Daily Ex. Sun.	Limited Daily B	Limited Daily	Daily Ex. Sat. & Sun. ★	Sat. & Sun. Only ★	Limited Sat. & Sun. Only	Limited Daily D	Limited Daily BX
MILWAUKEE	AM	AM	AM	AM	AM	AM	AM	AM	AM	AM	Noon	Noon	PM
6th and Michigan.....Lv.	6.00	6.00	7.00	8.00	8.00	9.00	10.00	11.00	11.00	12.00	1.00
National Avenue....."	6.04	6.04	7.04	8.04	8.04	9.04	10.04	11.04	11.04	12.04	1.04
Greenfield Avenue....."	6.05	6.05	7.05	8.05	8.05	9.05	10.05	11.05	11.05	12.05	1.05
Mitchell Street....."	6.08	6.08	7.08	8.08	8.08	9.08	10.08	11.08	11.08	12.08	1.08
Harrison Street....."	6.12	6.12	7.12	8.12	8.12	9.12	10.12	11.12	11.12	12.12	1.12
Racine....."	6.33	6.40	7.33	8.31	8.31	9.32	10.32	11.31	11.31	12.32	1.32
Kenosha....."	6.44	6.52	7.44	8.41	8.41	9.42	10.42	11.41	11.41	12.42	1.42
Zion....."	6.53	7.04	7.53	8.50	9.51	10.51	11.50	11.50	12.51	1.51
Waukegan				<i>Air-Conditioned</i>					<i>Air-Conditioned</i>				
Edison Court....."	7.01	7.15	8.01	8.56	8.58	9.00	9.58	10.58	11.58	11.58	12.00	12.58	1.58
North Chicago Junction....."	7.08	7.22	8.08	9.03	9.06	10.05	11.05	12.03	12.06	1.05	2.05
Downey's (West Great Lakes)....."	7.24	8.09	9.08	10.07	11.07	12.08	1.07	2.07
Lake Bluff				<i>Electroliner</i>					<i>Electroliner</i>				
Scranton Avenue....."	7.12	7.26	8.12	9.10
Skokie (Niles Center)				<i>Electroliner</i>					<i>Electroliner</i>				
Dempster Street....."	7.32	7.53	8.32	9.31	10.27	11.27	12.27	1.27	2.27
CHICAGO													
Howard Street.....Ar.	7.39	8.00	8.39	9.27	9.30	9.38	10.34	11.34	12.30	12.29	12.34	1.34	2.34
Wilson Avenue....."	7.46	8.07	8.46	9.33	9.36	9.45	10.41	11.41	12.36	12.35	12.41	1.41	2.41
Belmont Avenue....."	7.51	8.12	8.51	9.38	9.41	9.50	10.46	11.46	12.41	12.40	12.46	1.46	2.46
Chicago Avenue....."	7.59	8.20	8.59	9.45	9.48	9.58	10.54	11.54	12.48	12.47	12.54	1.54	2.54
Grand Avenue....."	8.00	8.21	9.00	9.46	9.49	9.59	10.55	11.55	12.49	12.48	12.55	1.55	2.55
Merchandise Mart....."	8.01	8.22	9.01	9.47	9.50	10.00	10.56	11.56	12.50	12.49	12.56	1.56	2.56
CHICAGO LOOP													
Randolph & Wells....."	8.02	8.23	9.02	9.48	9.51	10.01	10.57	11.57	12.51	12.50	12.57	1.57	2.57
Madison & Wells....."	8.03	8.24	9.03	9.49	9.52	10.02	10.58	11.58	12.52	12.51	12.58	1.58	2.58
Quincy & Wells....."	8.04	8.25	9.04	9.50	9.53	10.03	10.59	11.59	12.53	12.52	12.59	1.59	2.59
La Salle & Van Buren....."	8.06	8.27	9.06	9.52	9.55	10.05	11.01	12.01	12.55	12.54	1.01	2.01	3.01
State-Dearborn....."	8.07	8.28	9.07	9.53	9.56	10.06	11.02	12.02	12.56	12.55	1.02	2.02	3.02
Congress & Wabash....."	8.08	8.29	9.08	9.54	9.57	10.07	11.03	12.03	12.57	12.56	1.03	2.03	3.03
Roosevelt Road....."	8.10	8.31	9.10	9.56	9.59	10.09	11.05	12.05	12.59	12.58	1.05	2.05	3.05

800—Class trains will not carry passengers locally between Chicago stations and Howard Street, except on payment of the one-way fare to the first scheduled stop beyond Howard Street

★ *Electroliner* ★
All Air-Conditioned

IN CHICAGO

The North Shore Line is the only railroad with stations right in the heart of Chicago's Loop, immediately adjacent to shopping, theatrical, financial and hotel districts. In addition 5 stations on Chicago's North Side eliminate tiresome "double-backs" from the downtown district and save time and money. Direct platform transfer to Elevated trains serving all parts of the city cuts minutes from your travel time to outlying sections. North Shore Line is the only railroad that offers you this extra convenience.

MILWAUKEE • RACINE • KENOSHA • CHICAGO

Skokie Valley Route

SOUTHBOUND	804	804	418	420	422	806	424	426	428	808	808	430	432	434	436	438
	Daily Ex. Sat. ★	Sat. Only ★	Limited Sat. Only	Limited Daily	Limited Daily B	Daily ★	Limited Daily	Limited Daily D	Limited Daily	Daily Ex. Sun. ★	Sun. Only ★	Limited Sun. Only	Limited Daily B	Limited Daily	Limited Daily	Sun. Only
	PM	PM	PM	PM	PM	PM	PM	PM	PM	PM	PM	PM	PM	PM	PM	PM
MILWAUKEE																
6th and Michigan.....Lv.	2.00	2.00	3.00	4.00	5.00	6.00	7.00	8.00	7.50	8.00	9.00	10.30	11.59	11.59
National Avenue....."	2.04	2.04	3.04	4.04	5.04	6.04	7.04	8.04	8.04	9.04	10.34	12.03	12.03
Greenfield Avenue....."	2.05	2.05	3.05	4.05	5.05	6.05	7.05	8.05	8.05	9.05	10.35	12.04	12.04
Mitchell Street....."	2.08	2.08	3.08	4.08	5.08	6.08	7.08	8.08	8.08	9.08	10.38	12.07	12.07
Harrison Street....."	2.12	2.12	3.12	4.12	5.12	6.12	7.12	8.12	8.12	9.12	10.42	12.12	12.12
Racine....."	2.31	2.31	3.32	4.32	5.31	6.32	7.32	8.31	8.32	9.32	11.02	12.32	12.32
Kenosha....."	2.41	2.41	3.42	4.42	5.41	6.42	7.42	8.41	8.42	9.42	11.12	12.42	12.42
Zion....."	3.51	4.51	6.51	7.51	8.51	9.51	11.21	12.51	12.51
Waukegan																
Edison Court....."	2.56	2.56	3.00	3.58	4.58	5.56	6.00	6.58	7.58	8.56	8.58	9.58	11.28	1.00	12.58
North Chicago Junction....."	3.01	3.06	4.05	5.05	6.06	7.05	8.05	9.01	9.05	10.05	11.35	1.06	1.05
Downey's																
(West Great Lakes)....."	3.08	4.07	5.07	6.08	7.07	8.07	9.07	10.07	11.37	1.07
Lake Bluff																
Scranton Avenue....."	11.40
Skokie (Niles Center)																
Dempster Street....."	3.27	4.27	5.27	6.27	7.27	8.27	9.27	10.29	11.57	Via Shore Line	1.27
CHICAGO																
Howard Street.....Ar.	3.28	3.27	3.34	4.34	5.34	6.27	6.34	7.34	8.34	9.28	9.12	9.34	10.36	12.04	2.01	1.34
Wilson Avenue....."	3.34	3.33	3.41	4.41	5.41	6.33	6.41	7.41	8.41	9.34	9.18	9.41	10.43	12.11	2.07	1.41
Belmont Avenue....."	3.39	3.38	3.46	4.46	5.46	6.38	6.46	7.46	8.46	9.39	9.23	9.46	10.48	12.16	2.12	1.46
Chicago Avenue....."	3.46	3.45	3.54	4.54	5.54	6.45	6.54	7.54	8.54	9.46	9.30	9.54	10.56	12.24	2.17	1.54
Grand Avenue....."	3.47	3.46	3.55	4.55	5.55	6.46	6.55	7.55	8.55	9.47	9.31	9.55	10.57	12.25	2.18	1.55
Merchandise Mart....."	3.48	3.47	3.56	4.56	5.56	6.47	6.56	7.56	8.56	9.48	9.32	9.56	10.58	12.26	2.19	1.56
CHICAGO LOOP																
Randolph & Wells....."	3.49	3.48	3.57	4.57	5.57	6.48	6.57	7.57	8.57	9.49	9.33	9.57	10.59	12.27	2.20	1.57
Madison & Wells....."	3.50	3.49	3.58	4.58	5.58	6.49	6.58	7.58	8.58	9.50	9.34	9.58	11.00	12.28	2.21	1.58
Quincy & Wells....."	3.51	3.50	3.59	4.59	5.59	6.50	6.59	7.59	8.59	9.51	9.35	9.59	11.01	12.29	2.22	1.59
La Salle & Van Buren....."	3.53	3.52	4.01	5.01	6.01	6.52	7.01	8.01	9.01	9.53	9.37	10.01	11.03	12.31	2.24	2.01
State-Deareborn....."	3.54	3.53	4.02	5.02	6.02	6.53	7.02	8.02	9.02	9.54	9.38	10.02	11.04	12.32	2.25	2.02
Congress & Wabash....."	3.55	3.54	4.03	5.03	6.03	6.54	7.03	8.03	9.03	9.55	9.39	10.03	11.05	12.33	2.26	2.03
Roosevelt Road....."	3.57	3.56	4.05	5.05	6.05	6.56	7.05	8.05	9.05	9.57	9.41	10.05	11.07	12.35	2.28	2.05

A.M. Time in light figures. P.M. Time in dark figures.

For explanation of reference notes see page No. 25.

★ **Electroliners** ★
All Air-Conditioned

DINER-LOUNGE CARS

A perfectly prepared North Shore Line meal or a sparkling beverage, served in the charming surroundings of a newly designed Diner-Lounge car is an experience you must not miss! With their festive, colorful interiors and gay murals, their deep-upholstered settees and smart cocktail appointments, these cars add a new comfort for your travel pleasure. Diner-Lounge trains leave Chicago and Milwaukee morning, noon and evening, daily except Sunday.

CHICAGO • SHORE LINE SUBURBS • WAUKEGAN

NORTHBOUND	501	3	201	509	203	511	401	513	95	701	515	517	405	611	519	521	407	801	707
	Ex- press Daily	Local Daily Ex. Sun.	Local Daily Ex. Sun.	Ex- press Daily Ex. Sun.	Local Daily Ex. Sun.	Ex- press Daily	Lim. Daily Ex. Sun.	Ex- press Daily Ex. Sun.	Local Sun. Only	Ex- press Daily Ex. Sun.	Ex- press Daily	Ex- press Daily Ex. Sun.	Lim. Daily D	Ex- press Daily Ex. Sat.& Sun.	Ex- press Daily	Ex- press Daily Ex. Sun.	Lim. Daily	Daily	Ex- press Daily
CHICAGO	AM	AM	AM	AM	AM	AM	AM	AM	AM	AM	AM	AM	AM	AM	AM	AM	AM	AM	AM
Roosevelt Road.....Lv.	1.11	4.41	5.11	5.26	5.41	6.01	6.16	6.11	6.41	6.56	STARTS AT HOWARD ST.	7.11	7.41	7.56	8.01	8.06
Congress & Wabash....."	1.12	4.42	5.12	5.27	5.42	6.02	6.17	6.12	6.42	6.57		7.12	7.42	7.57	8.02	8.07
Adams & Wabash....."	1.15	4.45	5.15	5.30	5.45	6.05	6.20	6.15	6.45	7.00		7.15	7.45	8.00	8.05	8.10
Madison & Wabash....."	1.16	4.46	5.16	5.31	5.46	6.06	6.21	6.16	6.46	7.01		7.16	7.46	8.01	8.06	8.11
Randolph & Wabash....."	1.17	4.47	5.17	5.32	5.47	6.07	6.22	6.17	6.47	7.02		7.17	7.47	8.02	8.07	8.12
Clark & Lake....."	1.18	4.48	5.18	5.33	5.48	6.08	6.23	6.18	6.48	7.03		7.18	7.48	8.03	8.08	8.13
Merchandise Mart....."	1.19	4.49	5.19	5.34	5.49	6.09	6.24	6.19	6.49	7.04		7.19	7.49	8.04	8.09	8.14
Grand Avenue....."	1.20	4.50	5.20	5.35	5.50	6.10	6.25	6.20	6.50	7.05		7.20	7.50	8.05	8.10	8.15
Chicago Avenue....."	1.21	4.51	5.21	5.36	5.51	6.11	6.26	6.21	6.51	7.06		7.21	7.51	8.06	8.11	8.16
Belmont Avenue....."	1.29	4.59	5.29	5.44	5.59	6.19	6.34	6.29	6.59	7.14		7.29	7.59	8.14	8.19	8.24
Wilson Avenue....."	1.34	5.04	5.34	5.49	6.04	6.24	6.39	6.34	7.04	7.19	7.34	8.04	8.19	8.24	8.29	
Howard Street....."	1.43	5.13	5.43	5.58	6.13	6.33	6.48	6.43	7.13	7.28	7.33	7.43	8.13	8.28	8.33	
Evanston																			
Church Street....."	1.48	5.18	5.48	6.18	6.48	7.18	7.38	7.48	8.18	8.18
Foster Street....."	1.49	5.19	5.49	6.19	6.49	7.19	7.39	7.49	8.19	8.19
Noyes Street....."	1.50	5.20	5.50	6.20	6.50	7.20	7.40	7.50	8.20	8.20
Central Street....."	1.51	5.21	5.51	6.21	6.51	7.21	7.41	7.51	8.21	8.21
Wilmette																			
Linden Avenue....."	1.53	5.23	5.53	6.24	6.54	7.24	7.44	7.54	8.24	8.24
Wilmette Avenue....."	1.57	5.27	5.57	6.28	6.58	7.28	7.48	7.58	8.28	8.28
Kenilworth																			
Indian Hill....."	1.59	5.29	5.59	6.31	7.01	7.31	7.51	8.01	8.31	8.31
Winnetka—Elm Street....."	2.01	5.31	6.01	6.33	7.03	7.33	7.53	8.03	8.33	8.33
Hubbard Woods....."	2.03	5.34	6.04	6.36	7.06	7.36	7.56	8.06	8.36	8.36
Glencoe—Park Avenue....."	2.05	5.37	6.07	6.39	7.09	7.39	7.59	8.09	8.39	8.39
Green Bay Road....."	2.09	5.41	6.11	6.43	7.13	7.43	8.03	8.13	8.43	8.43
Brasieid....."	2.10	5.42	6.12	6.44	7.14	7.44	8.04	8.14	8.44	8.44
Ravinia....."	2.12	5.44	6.14	6.46	7.16	7.46	8.06	8.16	8.46	8.46
.....	2.14	5.47	6.17	6.49	7.19	7.49	8.09	8.19	8.49	8.49
Highland Park																			
Beech Street....."	2.15	5.48	6.18	6.50	7.20	7.50	8.10	8.20	8.50	8.50
Central Avenue....."	2.19	5.52	6.22	6.54	7.24	7.54	8.14	8.24	8.54	8.54
Vine Avenue....."	2.20	5.53	6.23	6.55	7.25	7.55	8.15	8.25	8.55	8.55
Highwood"	2.22	5.55	6.25	6.57	7.27	7.57	8.17	8.27	8.57	8.57
Fort Sheridan"	2.26	4.56	5.21	5.59	6.21	6.29	7.01	7.31	8.01	8.31	9.01	9.01
Lake Forest																			
Sacred Heart....."	2.27	4.57	5.22	6.00	6.22	6.30	7.02	7.32	8.02	8.32	9.02	9.02
Farwell's....."	2.28	4.58	5.23	6.01	6.23	6.31	7.03	7.33	8.03	8.33	9.03	9.03
Deerpark Avenue....."	2.31	5.00	5.27	6.05	6.26	6.35	7.07	7.37	8.07	8.36	9.06	9.06
Lake Bluff.....Ar.	2.35	5.03	5.30	6.09	6.29	6.39	7.11	g7.07	7.41	8.11	8.40	9.10	9.10
Lake BluffLv.	6.15	7.20	7.29	8.20	9.28
Libertyville.....Ar.	6.26	7.31	7.39	7.27	8.32	9.40	9.20
Mundelein.....Ar.	6.30	7.35	7.42	7.30	8.35	9.45	9.23
Downey's (South Great Lakes)Ar.	2.36	5.04	5.31	6.10	6.30	6.40	g6.26	7.12	g7.10	7.42	8.12	g7.56	9.11	g8.53
Great Lakes Naval Station....."	2.38	5.07	5.35	6.12	6.33	6.42	7.14	7.44	8.14	8.43	9.13	9.13
North Chicago Junction....."	2.41	5.08	5.36	6.15	6.34	6.45	6.30	7.17	7.12	7.47	8.17	8.00	8.45	9.15	8.56
18th Street—North Chicago"	2.44	6.18	6.48	7.19	7.49	8.19	8.47	9.17	9.17
10th Street—North Chicago"	2.47	6.21	6.51	7.22	7.52	8.22	8.50	9.20	9.20
WAUKEGAN—County Street"	2.54	6.28	6.58	7.29	7.59	8.31	8.56	9.26	9.26

Electroliner Air-Conditioned

MILWAUKEE DIVISION CONNECTIONS

For local schedules North Chicago Junction—Milwaukee see page No. 21

NORTHBOUND		3	201	401	203 5	95	401		95		405		405		407 801		407	801
North Chicago Junction.....Lv.	AM 5.09	AM 5.37	AM 6.30	AM 6.35	AM 6.30	AM 6.30	AM 7.12	AM 8.00	AM 8.00	AM 8.56	AM 8.56	AM 9.05
WAUKEGAN—Edison CourtAr.	5.14	5.45	6.36	6.42	6.36	7.18	8.06	8.06	8.12	9.01	9.01
Zion....."	5.23	5.56	6.42	7.00	6.42	7.29	8.12	8.12
Winthrop Harbor....."	5.26	7.03	7.33	6.51	7.33	8.21	8.21
Kenosha....."	5.36	6.51	7.13	7.01	7.40	8.21	8.21
Racine....."	5.50	7.01	7.27	7.01	7.55	8.31	8.31
MILWAUKEE"	6.32	7.33	8.08	8.37	8.37	9.03	9.03	10.01	10.01

A.M. Time in light figures. P.M. Time in dark figures. For explanation of reference notes see page No. 25.
 NOTE—Train No. 519 connects with Train No. 407 at No. Chgo. Jct. for Edison Court where transfer can be made to Train No. 801 to Kenosha, Racine and Milwaukee.
 For complete local schedule Lake Bluff—Libertyville—Mundelein see page No. 23

CHICAGO • SHORE LINE SUBURBS • WAUKEGAN

NORTHBOUND	523	525	409	527	529	411	531	533	413	803	803	709	535	537	415	711	539	541	417
	Ex-press Daily	Ex-press Daily BX	Lim. Daily	Ex-press Daily	Ex-press Daily	Lim. Daily B	Ex-press Daily	Ex-press Daily	Lim. Sat. & Sun. Only	Daily Ex. Sat. & Sun.	Sat. & Sun. Only	Ex-press Daily B	Ex-press Daily	Ex-press Daily	Lim. Daily D	Ex-press Sat. Only	Ex-press Daily	Ex-press Daily	Lim. Daily BX
CHICAGO	AM	AM	AM	AM	AM	AM	AM	AM	AM	AM	AM	AM	AM	AM	AM	PM	PM	PM	PM
Roosevelt Road.....Lv.	8.11	8.41	8.56	9.11	9.41	9.56	10.11	10.41	10.56	10.56	11.01	11.26	11.11	11.41	11.56	12.26	12.11	12.41	12.56
Congress & Wabash....."	8.12	8.42	8.57	9.12	9.42	9.57	10.12	10.42	10.57	10.57	11.02	11.27	11.12	11.42	11.57	12.27	12.12	12.42	12.57
Adams & Wabash....."	8.15	8.45	9.00	9.15	9.45	10.00	10.15	10.45	11.00	11.00	11.05	11.30	11.15	11.45	12.00	12.30	12.15	12.45	1.00
Madison & Wabash....."	8.16	8.46	9.01	9.16	9.46	10.01	10.16	10.46	11.01	11.01	11.06	11.31	11.16	11.46	12.01	12.31	12.16	12.46	1.01
Randolph & Wabash....."	8.17	8.47	9.02	9.17	9.47	10.02	10.17	10.47	11.02	11.02	11.07	11.32	11.17	11.47	12.02	12.32	12.17	12.47	1.02
Clark & Lake....."	8.18	8.48	9.03	9.18	9.48	10.03	10.18	10.48	11.03	11.03	11.08	11.33	11.18	11.48	12.03	12.33	12.18	12.48	1.03
Merchandise Mart....."	8.19	8.49	9.04	9.19	9.49	10.04	10.19	10.49	11.04	11.04	11.09	11.34	11.19	11.49	12.04	12.34	12.19	12.49	1.04
Grand Avenue....."	8.20	8.50	9.05	9.20	9.50	10.05	10.20	10.50	11.05	11.05	11.10	11.35	11.20	11.50	12.05	12.35	12.20	12.50	1.05
Chicago Avenue....."	8.21	8.51	9.06	9.21	9.51	10.06	10.21	10.51	11.06	11.06	11.11	11.36	11.21	11.51	12.06	12.36	12.21	12.51	1.06
Belmont Avenue....."	8.29	8.59	9.14	9.29	9.59	10.14	10.29	10.59	11.14	11.14	11.19	11.44	11.29	11.59	12.14	12.44	12.29	12.59	1.14
Wilson Avenue....."	8.34	9.04	9.19	9.34	10.04	10.19	10.34	11.04	11.19	11.19	11.24	11.49	11.34	12.04	12.19	12.49	12.34	1.04	1.19
Howard Street....."	8.43	9.13	9.28	9.43	10.13	10.28	10.43	11.13	11.28	11.28	11.33	11.58	11.43	12.13	12.28	12.58	12.43	1.13	1.28
Evanston																			
Church Street....."	8.48	9.18		9.48	10.18		10.48	11.18					11.48	12.18			12.48	1.18	
Foster Street....."	8.49	9.19		9.49	10.19		10.49	11.19					11.49	12.19			12.49	1.19	
Noyes Street....."	8.50	9.20		9.50	10.20		10.50	11.20					11.50	12.20			12.50	1.20	
Central Street....."	8.51	9.21		9.51	10.21		10.51	11.21					11.51	12.21			12.51	1.21	
Wilmette																			
Linden Avenue....."	8.54	9.24		9.54	10.24		10.54	11.24					11.54	12.24			12.54	1.24	
Wilmette Avenue....."	8.58	9.28		9.58	10.28		10.58	11.28					11.58	12.28			12.58	1.28	
Kenilworth....."	9.01	9.31	VIA SKOKIE VALLEY ROUTE	10.01	10.31	VIA SKOKIE VALLEY ROUTE	11.01	11.31	VIA SKOKIE VALLEY ROUTE	Air-Conditioned	Air-Conditioned	VIA SKOKIE VALLEY ROUTE	12.01	12.31	VIA SKOKIE VALLEY ROUTE	VIA SKOKIE VALLEY ROUTE	1.01	1.31	VIA SKOKIE VALLEY ROUTE
Indian Hill....."	9.03	9.33		10.03	10.33		11.03	11.33					12.03	12.33			1.03	1.33	
Winnetka—Elm Street....."	9.06	9.36		10.06	10.36		11.06	11.36					12.06	12.36			1.06	1.36	
Hubbard Woods....."	9.09	9.39		10.09	10.39		11.09	11.39					12.09	12.39			1.09	1.39	
Glencoe—Park Avenue....."	9.13	9.43		10.13	10.43		11.13	11.43					12.13	12.43			1.13	1.43	
Green Bay Road....."	9.14	9.44		10.14	10.44		11.14	11.44					12.14	12.44			1.14	1.44	
Bräeside....."	9.16	9.46		10.16	10.46		11.16	11.46					12.16	12.46			1.16	1.46	
Ravinia....."	9.19	9.49		10.19	10.49		11.19	11.49					12.19	12.49			1.19	1.49	
Highland Park																			
Beech Street....."	9.20	9.50		10.20	10.50		11.20	11.50					12.20	12.50			1.20	1.50	
Central Avenue....."	9.24	9.54		10.24	10.54		11.24	11.54					12.24	12.54			1.24	1.54	
Vine Avenue....."	9.25	9.55		10.25	10.55		11.25	11.55					12.25	12.55			1.25	1.55	
Highwood....."	9.27	9.57		10.27	10.57		11.27	11.57					12.27	12.57			1.27	1.57	
Fort Sheridan....."	9.31	10.01		10.31	11.01		11.31	12.01					12.31	1.01			1.31	2.01	
Lake Forest																			
Sacred Heart....."	9.32	10.02		10.32	11.02		11.32	12.02					12.32	1.02			1.32	2.02	
Farwell's....."	9.33	10.03		10.33	11.03		11.33	12.03					12.33	1.03			1.33	2.03	
Deerpuff Avenue....."	9.36	10.06		10.36	11.06		11.36	12.06					12.36	1.06			1.36	2.06	
Lake Bluff.....Ar.	9.40	10.10		10.40	11.10		11.40	12.10					12.40	1.10			1.40	2.10	g1.53
Lake Bluff.....Lv.	11.00	12.45	2.00	2.00
Libertyville.....Ar.	11.12	12.40	12.57	1.40	2.12	2.12
Mundelein.....Ar.	11.17	12.43	1.02	1.43	2.17	2.17
Downey's (South Great Lakes).....Ar.	9.41	10.11	g9.56	10.41	11.11	g10.56	11.41	12.11	g11.53	12.41	1.11	g12.56	1.41	2.11	g1.56
Great Lakes Naval Station....."	9.43	10.13		10.43	11.13		11.43	12.13					12.43	1.13			1.43	2.13	
North Chicago Junction....."	9.45	10.15		10.45	11.15		11.45	12.15					12.45	1.15			1.45	2.15	2.00
18th Street—North Chicago....."	9.47	10.17		10.47	11.17		11.47	12.17					12.47	1.17			1.47	2.17
10th Street—North Chicago....."	9.50	10.20		10.50	11.20		11.50	12.20					12.50	1.20			1.50	2.20
WAUKEGAN—County Street....."	9.56	10.26		10.56	11.26		11.56	12.26					12.56	1.26			1.56	2.26

MILWAUKEE DIVISION CONNECTIONS

For local schedules North Chicago Junction—Milwaukee see page No. 21

NORTHBOUND	409	409	411	411	803	413	803	803	415	415	417	417
	AM	AM	AM	AM	AM	AM	AM	PM	PM	PM	PM	PM
North Chicago Junction.....Lv.	10.00	10.00	11.00	11.00	11.56	1.00	2.00	2.00
WAUKEGAN—Edison Court.....Ar.	10.06	10.06	11.06	11.06	12.01	12.05	1.06	2.06	2.06
Zion....."	10.12	10.12	11.12	11.12	12.08	1.12	2.12	2.12
Winthrop Harbor....."
Kenosha....."	10.21	10.21	11.21	11.21	12.20	1.21	2.21	2.21
Racine....."	10.31	10.31	11.31	11.31	12.27	12.30	1.31	2.31	2.31
MILWAUKEE....."	11.03	11.03	12.03	12.03	11.56	12.58	1.01	2.03	3.03	3.03

A.M. Time in light figures. P.M. Time in dark figures.

For explanation of reference notes see page No. 25.

NOTE—Saturdays and Sundays Train No. 531 connects with Train No. 413 at North Chicago Junction for Edison Court, where transfer can be made to Train No. 803 to Kenosha, Racine and Milwaukee.

For complete local schedule Lake Bluff—Libertyville—Mundelein see page No. 23

CHICAGO • SHORE LINE SUBURBS • WAUKEGAN

NORTHBOUND	713	543	545	805	805	419	547	715	549	421	551	645	553	423	647	717	555	649
	Ex-press Sat. Only	Ex-press Daily	Ex-press Daily B	Daily Ex. Sat.	Sat. Only	Lim. Sat. Only	Ex-press Daily	Ex-press Daily	Ex-press Daily	Lim. Daily	Ex-press Daily	Ex-press Daily Ex. Sun.	Ex-press Daily	Lim. Daily BB	Ex-press Daily Ex. Sun.	Ex-press Daily	Ex-press Daily	Ex-press Daily Ex. Sun.
	PM	PM	PM	PM	PM	PM	PM	PM	PM	PM	PM	PM	PM	PM	PM	PM	PM	PM
CHICAGO																		
Roosevelt Road.....Lv.	1.26	1.11	1.41	1.56	1.56	2.01	2.11	2.26	2.41	2.56	3.11	3.26	3.41	3.56	3.53	4.16	4.11	4.23
Congress & Wabash....."	1.27	1.12	1.42	1.57	1.57	2.02	2.12	2.27	2.42	2.57	3.12	3.27	3.42	3.57	3.54	4.17	4.12	4.24
Adams & Wabash....."	1.30	1.15	1.45	2.00	2.00	2.05	2.15	2.30	2.45	3.00	3.15	3.30	3.45	4.00	3.57	4.20	4.15	4.28
Madison & Wabash....."	1.31	1.16	1.46	2.01	2.01	2.06	2.16	2.31	2.46	3.01	3.16	3.31	3.46	4.01	3.58	4.21	4.16	4.29
Randolph & Wabash....."	1.32	1.17	1.47	2.02	2.02	2.07	2.17	2.32	2.47	3.02	3.17	3.32	3.47	4.02	3.59	4.22	4.17	4.30
Clark & Lake....."	1.33	1.18	1.48	2.03	2.03	2.08	2.18	2.33	2.48	3.03	3.18	3.33	3.48	4.03	4.00	4.23	4.18	4.31
Merchandise Mart....."	1.34	1.19	1.49	2.04	2.04	2.09	2.19	2.34	2.49	3.04	3.19	3.34	3.49	4.04	4.01	4.24	4.19	4.32
Grand Avenue....."	1.35	1.20	1.50	2.05	2.05	2.10	2.20	2.35	2.50	3.05	3.20	3.35	3.50	4.05	4.02	4.25	4.20	4.33
Chicago Avenue....."	1.36	1.21	1.51	2.06	2.06	2.11	2.21	2.36	2.51	3.06	3.21	3.36	3.51	4.06	4.03	4.26	4.21	4.34
Belmont Avenue....."	1.44	1.29	1.59	2.14	2.14	2.19	2.29	2.44	2.59	3.14	3.29	3.44	3.59	4.14	4.11	4.34	4.29	4.44
Wilson Avenue....."	1.49	1.34	2.04	2.19	2.19	2.24	2.34	2.49	3.04	3.19	3.34	3.49	4.04	4.19	4.16	4.39	4.34	4.49
Howard Street....."	1.58	1.43	2.13	2.28	2.28	2.33	2.43	2.58	3.13	3.28	3.43	3.58	4.13	4.28	4.25	4.48	4.43	4.58
Evanston																		
Church Street....."		1.48	2.18				2.48		3.18		3.48	4.03	4.18		4.30		4.48	5.03
Foster Street....."		1.49	2.19				2.49		3.19		3.49	4.04	4.19		4.31		4.49	5.04
Noyes Street....."		1.50	2.20				2.50		3.20		3.50	4.05	4.20		4.32		4.50	5.05
Central Street....."		1.51	2.21				2.51		3.21		3.51	4.06	4.21		4.33		4.51	5.06
Wilmette																		
Linden Avenue....."		1.54	2.24				2.54		3.24		3.54	4.09	4.24		4.36		4.54	5.09
Wilmette Avenue....."		1.58	2.28				2.58		3.28		3.58	4.13	4.28		4.40		4.58	5.13
Kenilworth																		
Indian Hill....."		2.01	2.31				3.01		3.31		4.01	4.16	4.31		4.43		5.01	5.16
Winnetka—Elm Street....."		2.03	2.33				3.03		3.33		4.03	4.18	4.33		4.45		5.03	5.18
Hubbard Woods....."		2.06	2.36				3.06		3.36		4.06	4.21	4.36		4.48		5.06	5.21
Glencoe—Park Avenue....."		2.09	2.39				3.09		3.39		4.09	4.24	4.39		4.51		5.09	5.24
Green Bay Road....."		2.13	2.43				3.13		3.43		4.13	4.28	4.43		4.55		5.13	5.28
Braeside....."		2.14	2.44				3.14		3.44		4.14	4.29	4.44		4.56		5.14	5.29
Ravinia....."		2.16	2.46				3.16		3.46		4.16	4.31	4.46		4.58		5.16	5.31
Highland Park		2.19	2.49				3.19		3.49		4.19	4.34	4.49		5.01		5.19	5.34
Highland Park																		
Beech Street....."		2.20	2.50				3.20		3.50		4.20	4.35	4.50		5.02		5.20	5.35
Central Avenue....."		2.24	2.54				3.24		3.54		4.24	4.39	4.54		5.06		5.24	5.39
Vine Avenue....."		2.25	2.55				3.25		3.55		4.25	4.40	4.55		5.07		5.25	5.40
Highwood																		
Fort Sheridan....."		2.27	2.57				3.27		3.57		4.27	4.42	4.57		5.09		5.27	5.42
Lake Forest																		
Sacred Heart....."		2.31	3.01				3.31		4.01		4.31	5.01			5.31
Farwell's....."		2.32	3.02				3.32		4.02		4.32	5.02			5.32
Deerpath Avenue....."		2.33	3.03				3.33		4.03		4.33	5.03			5.33
Lake Bluff.....Ar.		2.36	3.06				3.36		4.06		4.36	5.06			5.36
Lake Bluff.....Lv.		2.40	3.10				3.40		4.10		4.40	5.10			5.40
Lake Bluff																		
Libertyville.....Lv.		3.28					4.28		5.28	
Mundelein.....Ar.		2.40	3.38				3.40	4.40		5.40		5.32
Mundelein.....Ar.		2.43	3.41				3.43	4.43		5.43		5.35
Downey's (South Great Lakes)																		
Great Lakes Naval Station....."		2.41	3.11				g3.01	3.41	4.11	g3.56	4.41	5.11	g4.56	5.41
North Chicago Junction....."		2.43	3.13				3.05	3.43	4.13	4.00	4.43	5.13	5.43
18th Street—North Chicago....."		2.45	3.15	2.56			3.05	3.45	4.15	4.00	4.45	5.15	5.00	5.45
10th Street—North Chicago....."		2.47	3.17				3.47	4.17	4.17	4.47	5.17	5.47
Waukegan—County Street....."		2.50	3.20				3.50	4.20	4.20	4.50	5.20	5.50
		2.56	3.26				3.56	4.26	4.26	4.56	5.26	5.56

MILWAUKEE DIVISION CONNECTIONS

For local schedules North Chicago Junction—Milwaukee see page No. 21

NORTHBOUND		805	805	805	419	421			421	423			423			425
		PM	PM	PM	PM	PM			PM	PM			PM			PM
North Chicago Junction.....Lv.		12.56	2.56		3.05	4.30			4.00	5.00			5.00			6.05
Waukegan—Edison Court... Ar.		13.01	3.01		3.11	4.06			4.06	5.06			5.06			6.11
Zion....."					3.17	4.12			4.12	5.12			5.12			6.17
Winthrop Harbor....."																
Kenosha....."	(See Note)	13.15	3.15	3.13	3.26	4.21			4.21	5.21			5.21			6.26
Racine....."		13.25	3.25	3.23	3.36	4.31			4.31	5.31			5.31			6.36
Milwaukee....."		13.56	3.56	3.54	4.08	5.03			5.03	6.03			6.03			7.09

A.M. Time in light figures. P.M. Time in dark figures. For explanation of reference notes see page No. 25.
 NOTE—On Saturdays Train No. 543 connects with Train No. 419 at North Chicago Junction to Edison Court, Zion, Kenosha, Racine and Milwaukee.
 For complete local schedule Lake Bluff—Libertyville—Mundelein see page No. 23

CHICAGO • SHORE LINE SUBURBS • WAUKEGAN

	719	205	557	651	807	425	31	721	207	723	559	653	655	725	209	727	561	657	427
NORTHBOUND	Ex-press Daily Ex. Sun.	Ex-press Daily Ex. Sun.	Ex-press Daily	Ex-press Daily Ex. Sun.	Daily	Lim. Daily BC	Spl. Daily Ex. Sat. & Sun.	Ex-press Daily Ex. Sa. & Sun.	Ex-press Daily Ex. Sa. & Sun.	Ex-press Sat. Only	Ex-press Daily	Ex-press Daily Ex. Sun.	Ex-press Daily Ex. Sun.	Ex-press Daily Ex. Sa. & Sun.	Ex-press Daily Ex. Sa. & Sun.	Ex-press Sat. Only	Ex-press Daily	Ex-press Daily Ex. Sun.	Lim. Daily
	PM	PM	PM	PM	PM	PM	PM	PM	PM	PM	PM	PM	PM	PM	PM	PM	PM	PM	PM
CHICAGO																			
Roosevelt Road.....Lv.	4.38	4.38	4.36	4.50	4.53	4.58	5.01	5.06	5.06	5.06	5.03	5.13	5.23	5.33	5.33	5.33	5.38	5.50	5.53
Congress & Wabash....."	4.39	4.39	4.37	4.51	4.54	4.59	5.02	5.07	5.07	5.07	5.04	5.14	5.24	5.34	5.34	5.34	5.39	5.51	5.54
Adams & Wabash....."	4.43	4.43	4.41	4.55	4.58	5.03	5.06	5.11	5.11	5.11	5.08	5.18	5.28	5.38	5.38	5.38	5.43	5.55	5.58
Madison & Wabash....."	4.44	4.44	4.42	4.56	4.59	5.04	5.07	5.12	5.12	5.12	5.09	5.19	5.29	5.39	5.39	5.39	5.44	5.56	5.59
Randolph & Wabash....."	4.45	4.45	4.43	4.57	5.00	5.05	5.08	5.13	5.13	5.13	5.10	5.20	5.30	5.40	5.40	5.40	5.45	5.57	6.00
Clark & Lake....."	4.46	4.46	4.44	4.58	5.01	5.06	5.09	5.14	5.14	5.14	5.11	5.21	5.31	5.41	5.41	5.41	5.46	5.58	6.01
Merchandise Mart....."	4.47	4.47	4.45	4.59	5.02	5.07	5.10	5.15	5.15	5.15	5.12	5.22	5.32	5.42	5.42	5.42	5.47	5.59	6.02
Grand Avenue....."	4.48	4.48	4.46	5.00	5.03	5.08	5.11	5.16	5.16	5.16	5.13	5.23	5.33	5.43	5.43	5.43	5.48	6.00	6.03
Chicago Avenue....."	4.49	4.49	4.47	5.01	5.04	5.09	5.12	5.17	5.17	5.17	5.14	5.24	5.34	5.44	5.44	5.44	5.49	6.01	6.04
Belmont Avenue....."	4.59	4.59	4.57	5.11	5.14	5.19	5.27	5.27	5.27	5.24	5.34	5.44	5.54	5.54	5.54	5.59	6.11	6.14
Wilson Avenue....."	5.04	5.04	5.02	5.16	5.19	5.24	5.32	5.32	5.32	5.29	5.39	5.49	5.59	5.59	5.59	6.04	6.16	6.19
Howard Street....."	5.13	5.13	5.11	5.25	5.28	5.33	5.41	5.41	5.41	5.38	5.48	5.58	6.08	6.08	6.08	6.13	6.25	6.28
Evanston																			
Church Street....."			5.17	5.30	Electroliner Air-Conditioned						5.43	5.53	6.03				6.18	6.30	
Foster Street....."			5.18	5.31							5.44	5.54	6.04				6.19	6.31	
Noyes Street....."			5.19	5.32							5.45	5.55	6.05				6.20	6.32	
Central Street....."			5.20	5.33							5.46	5.56	6.06				6.21	6.33	
Wilmette																			
Linden Avenue....."			5.23	5.36							5.49	5.59	6.09				6.24	6.36	
Wilmette Ave....."			5.28	5.40							5.53	6.03	6.13				6.28	6.40	
Kenilworth.....			5.31	5.43			5.49				5.56	6.06	6.16				6.31	6.43	
Indian Hill.....			5.33	5.45			5.51				5.58	6.08	6.18				6.33	6.45	
Winnetka—Elm Street.....			5.36	5.48			5.53				6.01	6.11	6.21				6.36	6.48	
Hubbard Woods.....			5.39	5.51			5.55				6.04	6.14	6.24				6.39	6.51	
Glencoe—Park Avenue.....			5.43	5.55			5.58				6.08	6.18	6.28				6.43	6.55	
Green Bay Road.....			5.44	5.56						6.09	6.19	6.29				6.44	6.56	
Braeside.....			5.46	5.58			6.01				6.11	6.21	6.31				6.46	6.58	
Ravinia.....			5.49	6.01			6.04				6.14	6.24	6.34				6.49	7.01	
Highland Park																			
Beech Street.....			5.50	6.02			6.05				6.15	6.25	6.35				6.50	7.02	
Central Avenue.....			5.54	6.06			6.09				6.19	6.29	6.39				6.54	7.06	
Vine Avenue.....			5.55	6.07						6.20	6.30	6.40				6.55	7.07	
Highwood.....			5.57	6.09			6.12				6.22	6.32	6.42				6.57	7.09	
Fort Sheridan.....			6.01				6.26				7.01	
Lake Forest																			
Sacred Heart.....			6.02				6.27				7.02	
Farwell's.....			6.03				6.28				7.03	
Deerpath Ave.....			6.06				6.31				7.06	
Lake Bluff.....Ar.	g5.43	6.10		g5.58	g6.17	6.36	g6.44	7.10	g6.53
Lake Bluff.....Lv.	6.28
Libertyville.....Ar.	5.48	6.40	6.18	6.25	6.43	6.52
Mundelein.....Ar.	5.51	6.45	6.21	6.28	6.47	6.55
Downey's (South Great Lakes).....Ar.	g5.46	6.11		g6.02	g6.20	6.38	g6.47	7.11	g6.56
Great Lakes Naval Station....."	6.13	6.39	7.13
North Chicago Junction....."	5.48	6.15		6.05	6.23	6.42	6.50	7.15	7.00
18th Street—North Chicago....."	6.17	6.44	7.17
10th Street—North Chicago....."	6.20	6.47	7.20
WAUKEGAN—County Street.....	6.26	6.54	7.26

MILWAUKEE DIVISION CONNECTIONS

For local schedules North Chicago Junction—Milwaukee see page No. 21

NORTHBOUND	205	807	425	207	427	209	427
	PM	PM	PM	PM	PM	PM	PM
North Chicago Junction.....Lv.	5.48	6.05	6.23	7.00	6.50	7.00
WAUKEGAN—Edison Court.....Ar.	5.54	6.11	6.29	7.06	6.56	7.06
Zion.....	6.23	6.17	7.12	7.12
Winthrop Harbor.....	6.25
Kenosha.....	6.13	6.26	7.21	7.21
Racine.....	6.23	6.36	8.01	8.01
MILWAUKEE.....	6.54	7.09	8.03	8.03

A.M. Time in light figures.

P.M. Time in dark figures.

For explanation of reference notes see page No. 25.

For complete local schedule Lake Bluff—Libertyville—Mundelein see page No. 23

CHICAGO • SHORE LINE SUBURBS • WAUKEGAN

	729	563	659	565	429	567	569	809	809	431	731	571	573	433	575	577	579	435	581
NORTHBOUND	Ex- press Daily	Ex- press Daily	Ex- press Daily Ex. Sun.	Ex- press Daily B	Lim. Daily B	Ex- press Daily	Ex- press Daily	Daily Ex. Sun.	Sun. Only	Sun. Only	Ex- press Daily	Ex- press Daily	Ex- press Daily	Lim. Daily	Ex- press Daily	Ex- press Daily	Ex- press Daily	Lim. Daily	Ex- press Daily
	PM	PM	PM	PM	PM	PM	PM	PM	PM	PM	PM	PM	PM	PM	PM	PM	PM	PM	PM
CHICAGO																			
Roosevelt Road.....Lv.	6.03	6.08	6.23	6.38	6.53	7.11	7.41	7.56	7.56	8.01	8.26	8.11	8.41	8.56	9.11	9.41	10.11	10.26	10.41
Congress & Wabash....."	6.04	6.09	6.24	6.39	6.54	7.12	7.42	7.57	7.57	8.02	8.27	8.12	8.42	8.57	9.12	9.42	10.12	10.27	10.42
Adams & Wabash....."	6.08	6.13	6.28	6.43	6.58	7.15	7.45	8.00	8.00	8.05	8.30	8.15	8.45	9.00	9.15	9.45	10.15	10.30	10.45
Madison & Wabash....."	6.09	6.14	6.29	6.44	6.59	7.16	7.46	8.01	8.01	8.06	8.31	8.16	8.46	9.01	9.16	9.46	10.16	10.31	10.46
Randolph & Wabash....."	6.10	6.15	6.30	6.45	7.00	7.17	7.47	8.02	8.02	8.07	8.32	8.17	8.47	9.02	9.17	9.47	10.17	10.32	10.47
Clark and Lake....."	6.11	6.16	6.31	6.46	7.01	7.18	7.48	8.03	8.03	8.08	8.33	8.18	8.48	9.03	9.18	9.48	10.18	10.33	10.48
Merchandise Mart....."	6.12	6.17	6.32	6.47	7.02	7.19	7.49	8.04	8.04	8.09	8.34	8.19	8.49	9.04	9.19	9.49	10.19	10.34	10.49
Grand Avenue....."	6.13	6.18	6.33	6.48	7.03	7.20	7.50	8.05	8.05	8.10	8.35	8.20	8.50	9.05	9.20	9.50	10.20	10.35	10.50
Chicago Avenue....."	6.14	6.19	6.34	6.49	7.04	7.21	7.51	8.06	8.06	8.11	8.36	8.21	8.51	9.06	9.21	9.51	10.21	10.36	10.51
Belmont Avenue....."	6.24	6.29	6.44	6.59	7.14	7.29	7.59	8.14	8.14	8.19	8.44	8.29	8.59	9.14	9.29	9.59	10.29	10.44	10.59
Wilson Avenue....."	6.29	6.34	6.49	7.04	7.19	7.34	8.04	8.19	8.19	8.24	8.49	8.34	9.04	9.19	9.34	10.04	10.34	10.49	11.04
Howard Street....."	6.38	6.43	6.58	7.13	7.28	7.43	8.13	8.28	8.28	8.33	8.58	8.43	9.13	9.28	9.43	10.13	10.43	10.58	11.13
Evanston																			
Church Street....."	6.48	7.03	7.18			7.48	8.18					8.48	9.18		9.48	10.18	10.48		11.18
Foster Street....."	6.49	7.04	7.19			7.49	8.19					8.49	9.19		9.49	10.19	10.49		11.19
Noyes Street....."	6.50	7.05	7.20			7.50	8.20					8.50	9.20		9.50	10.20	10.50		11.20
Central Street....."	6.51	7.06	7.21			7.51	8.21					8.51	9.21		9.51	10.21	10.51		11.21
Wilmette																			
Linden Avenue....."	6.54	7.09	7.24			7.54	8.24					8.54	9.24		9.54	10.24	10.54		11.24
Wilmette Ave....."	6.58	7.13	7.28			7.58	8.28					8.58	9.28		9.58	10.28	10.58		11.28
Kenilworth....."	7.01	7.16	7.31			8.01	8.31					9.01	9.31		10.01	10.31	11.01		11.31
Indian Hill....."	7.03	7.18	7.33			8.03	8.33					9.03	9.33		10.03	10.33	11.03		11.33
Winnetka—Elm Street....."	7.06	7.21	7.36			8.06	8.36					9.06	9.36		10.06	10.36	11.06		11.36
Hubbard Woods....."	7.09	7.24	7.39			8.09	8.39					9.09	9.39		10.09	10.39	11.09		11.39
Glencoe—Park Avenue....."	7.13	7.28	7.43			8.13	8.43					9.13	9.43		10.13	10.43	11.13		11.43
Green Bay Road....."	7.14	7.29	7.44			8.14	8.44					9.14	9.44		10.14	10.44	11.14		11.44
Braeside....."	7.16	7.31	7.46			8.16	8.46					9.16	9.46		10.16	10.46	11.16		11.46
Ravinia....."	7.19	7.34	7.49			8.19	8.49					9.19	9.49		10.19	10.49	11.19		11.49
Highland Park																			
Beech Street....."	7.20	7.35	7.50			8.20	8.50					9.20	9.50		10.20	10.50	11.20		11.50
Central Avenue....."	7.24	7.39	7.54			8.24	8.54					9.24	9.54		10.24	10.54	11.24		11.54
Vine Avenue....."	7.25	7.40	7.55			8.25	8.55					9.25	9.55		10.25	10.55	11.25		11.55
Highwood....."	7.27	7.42	7.57			8.27	8.57					9.27	9.57		10.27	10.57	11.27		11.57
Fort Sheridan....."	7.31	8.01			8.31	9.01					9.31	10.01		10.31	11.01	11.31		12.01
Lake Forest																			
Sacred Heart....."	7.32	8.02			8.32					9.32		10.32	11.02	11.32		12.02
Farwell's....."	7.33	8.03			8.33					9.33		10.33	11.03	11.33		12.03
Deerpath Ave....."	7.36	8.06			8.36					9.36		10.36	11.06	11.36		12.06
Lake Bluff.....Ar.	7.40	8.10	g7.53	8.40	g8.58	9.40	g9.53	10.40	11.10	11.40	g11.32	12.10
Lake Bluff.....Lv.	7.58	7.58	8.58	8.58	10.28	11.43	11.43	12.55
Libertyville.....Ar.	7.22	8.10	8.10	9.10	9.10	9.42	10.40	11.55	11.55	1.07
Mundelein.....Ar.	7.25	8.15	8.15	9.15	9.15	9.45	10.45	12.00	12.00	1.12
Downey's (South Great Lakes).....Ar.	7.41	8.11	g7.56	8.41	g9.01	9.41	g9.56	10.41	11.11	11.41	g11.35	12.11
Great Lakes Naval Station....."	7.43	8.13	8.43	9.43	10.43	11.13	11.43	12.13
North Chicago Junction....."	7.45	8.15	8.00	8.45	8.56	9.05	10.00	10.45	11.15	11.45	11.39	12.15
18th Street—North Chicago....."	7.47	8.17	8.47	9.47	10.47	11.17	11.47	12.17
10th Street—North Chicago....."	7.50	8.20	8.50	9.50	10.50	11.20	11.50	12.20
WAUKEGAN—County Street....."	7.56	8.26	8.56	9.56	10.56	11.26	11.56	12.26

MILWAUKEE DIVISION CONNECTIONS

For local schedules North Chicago Junction—Milwaukee see page No. 21

	429	429	809	809	809	431	433	433	435	435	437
NORTHBOUND	PM	PM	PM	PM	PM	PM	PM	PM	PM	PM	AM
North Chicago Junction.....Lv.	8.00	8.00	8.56	8.56	8.56	9.05	10.00	10.00	11.39	11.39	1.00
WAUKEGAN—Edison Court.....Ar.	8.06	8.06	9.01	9.01	9.01	9.11	10.06	10.06	11.45	11.45	1.06
Zion....."	8.12	8.12	9.17	10.12	10.12	11.51	11.51	1.12
Winthrop Harbor....."
Kenosha....."	8.21	8.21	9.16	9.16	9.13	9.26	10.21	10.21	12.00	12.00	1.21
Racine....."	8.31	8.31	9.26	9.26	9.23	9.36	10.31	10.31	12.10	12.10	1.31
MILWAUKEE....."	9.03	9.03	9.57	9.57	9.54	10.08	11.03	11.03	12.43	12.43	2.03

A.M. Time in light figures. P.M. Time in dark figures. For explanation of reference notes see page No. 25.
 Note—On Sundays Train 567 connects with Train 431 at North Chicago Junction to Edison Court, Zion, Kenosha, Racine and Milwaukee.
 For complete local schedule Lake Bluff—Libertyville—Mundelein see page No. 23.

CHICAGO • SHORE LINE SUBURBS • WAUKEGAN

NORTHBOUND	583	733	437	585	501
	Ex- press Daily	Ex- press Daily	Lim. Daily	Ex- press Daily	Ex- press Daily
	PM	PM	PM	AM	AM
CHICAGO					
Roosevelt Road.....Lv.	11.11	11.36	11.56	12.11	1.11
Congress & Wabash....."	11.12	11.37	11.57	12.12	1.12
Adams & Wabash....."	11.15	11.40	12.00	12.15	1.15
Madison & Wabash....."	11.16	11.41	12.01	12.16	1.16
Randolph & Wabash....."	11.17	11.42	12.02	12.17	1.17
Clark and Lake....."	11.18	11.43	12.03	12.18	1.18
Merchandise Mart....."	11.19	11.44	12.04	12.19	1.19
Grand Avenue....."	11.20	11.45	12.05	12.20	1.20
Chicago Avenue....."	11.21	11.46	12.06	12.21	1.21
Belmont Avenue....."	11.29	11.54	12.14	12.29	1.29
Wilson Avenue....."	11.34	11.59	12.19	12.34	1.34
Howard Street....."	11.43	12.08	12.28	12.43	1.43
Evanson					
Church Street....."	11.48			12.48	1.48
Foster Street....."	11.49			12.49	1.49
Noyes Street....."	11.50			12.50	1.50
Central Street....."	11.51			12.51	1.51
Wilmette					
Linden Avenue....."	11.54			12.54	1.53
Wilmette Ave....."	11.58			12.58	1.57
Kenilworth					
Indian Hill....."	12.01			1.01	1.59
Winnetka—Elm Street....."	12.03			1.03	2.01
Hubbard Woods....."	12.06			1.06	2.03
Glencoe—Park Avenue....."	12.09			1.09	2.05
Green Bay Road....."	12.13			1.13	2.09
Braeside....."	12.14			1.14	2.10
Ravinia....."	12.16			1.16	2.12
	12.19			1.19	2.14
Highland Park					
Beech Street....."	12.20			1.20	2.15
Central Avenue....."	12.24			1.24	2.19
Vine Avenue....."	12.25			1.25	2.20
Highwood"	12.27			1.27	2.22
Fort Sheridan"	12.31			1.31	2.26
Lake Forest					
Sacred Heart....."				1.32	2.27
Farwell's....."				1.33	2.28
Deerpath Ave....."				1.36	2.31
Lake Bluff.....Ar.			g1253	1.40	2.35
Lake BluffLv.					
Libertyville.....Ar.		12.52			
Mundelein.....Ar.		12.55			
Downey's (South Great Lakes)Ar.			g1256	1.41	2.36
Great Lakes Naval Station....."				1.43	2.38
North Chicago Junction....."			1.00	1.45	2.41
18th Street—North Chicago"				1.47	2.44
10th Street—North Chicago"				1.50	2.47
WAUKEGAN—County Street"				1.56	2.54

TRAVEL AND SHIP NORTH SHORE LINE

SAVES MONEY—All the travel comforts of the famous Electroliners and the great fleet of modern designed trains on the North Shore Line are available to you at low coach fares—there are no extra costs.

SAVES TIME—A fleet of 37 high-speed trains between Chicago and Milwaukee, including 10 Electroliner trips every day, gives a service that is unequalled. A seemingly unlimited number of trains between Chicago, North Shore communities and Waukegan, combined with a frequent service to and from Libertyville and Mundelein, assures you a train at practically any time you arrive at a North Shore Line station.

SAVES WORRY—North Shore Line gives shippers a carload freight service that can be relied upon for fast delivery and safe, sure, efficient handling of your merchandise. A fast package (emergency baggage) service for handling small packages on passenger trains proves extremely profitable for merchants, business houses, advertising agencies, newspapers, dentists, florists and many others.

SAVES ENERGY—With 10 North Shore Line stations in the heart of Chicago's downtown business, financial, shopping and entertainment district there are no long, tiresome walks or rides to reach your destination. Three strategically located North Side stations at Belmont, Wilson and Howard Streets eliminate the necessity of traveling to or from one downtown terminal to board your train.

North Shore Line's Milwaukee terminal, augmented by 4 additional stops at important intersections on the south side of this Wisconsin metropolis, prove of distinct advantage to business men and women shoppers.

Every important steam railroad station or bus depot in Chicago is within quick reach of North Shore Line stations—some by direct platform entrance, and others by short, easy walk. Travelers through Chicago profit by specifying North Shore Line routing on interline tickets and baggage.

MILWAUKEE DIVISION CONNECTIONS

For local schedules North Chicago Junction—Milwaukee see page No. 21

NORTHBOUND		437		
North Chicago Junction.....Lv.		AM		
WAUKEGAN—Edison CourtAr.		1.06		
Zion....."		1.12		
Winthrop Harbor....."				
Kenosha....."		1.21		
Racine....."		1.31		
MILWAUKEE"		2.03		

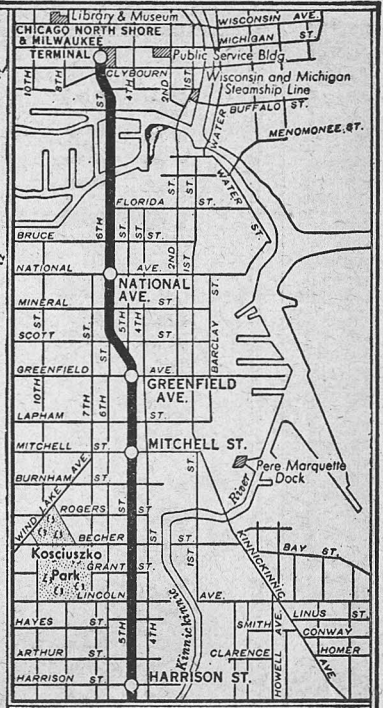
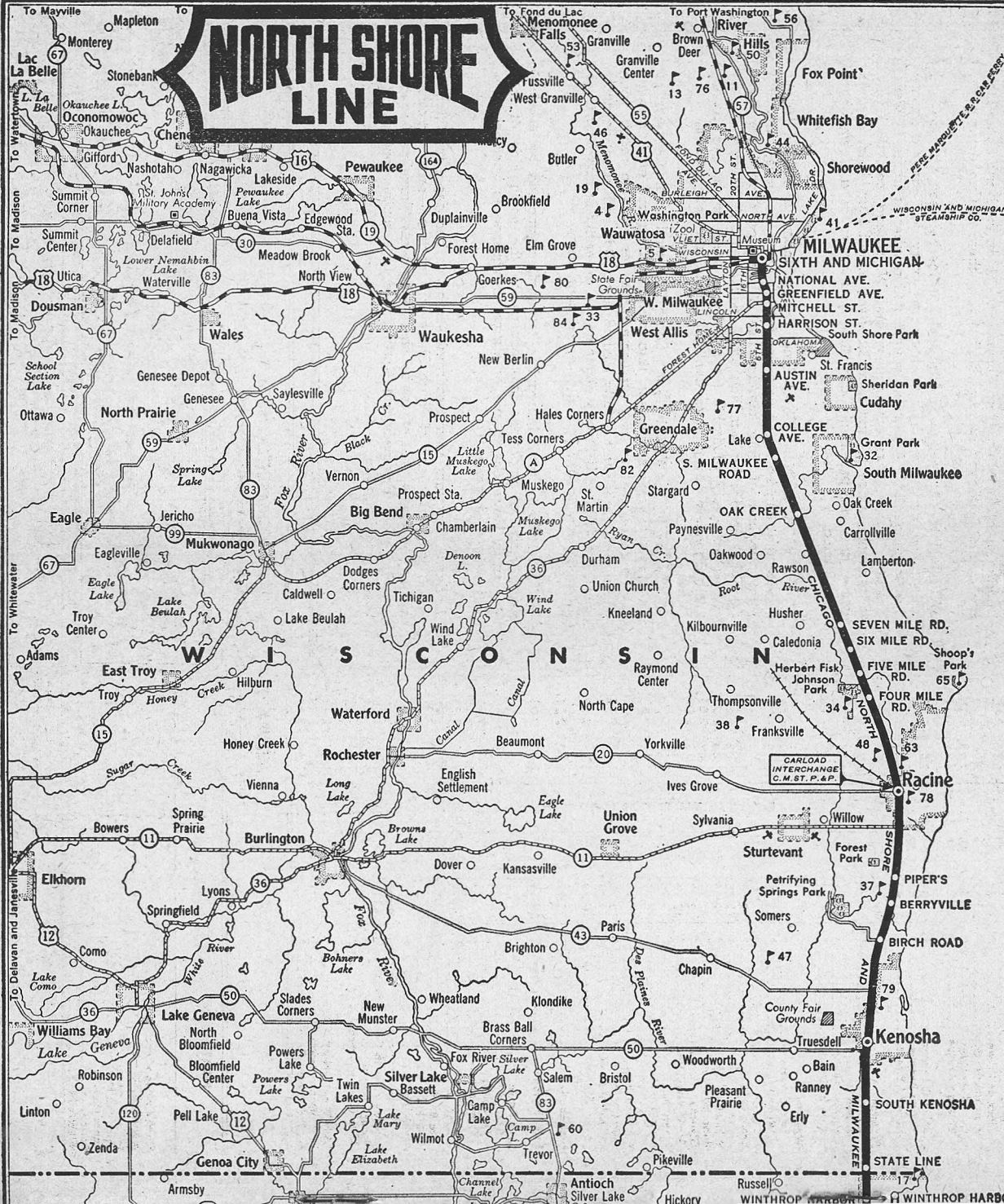


LET'S FLY THIS FLAG
Everybody
Invest at Least 10% of Your Income in
WAR BONDS AND SAVINGS STAMPS

A.M. Time in light figures. P.M. Time in dark figures.
For complete local schedule Lake Bluff—Libertyville—Mundelein see page No. 23

For explanation of reference notes see page No. 25.

NORTH SHORE LINE



CHICAGO NORTH SHORE AND MILWAUKEE RAILROAD

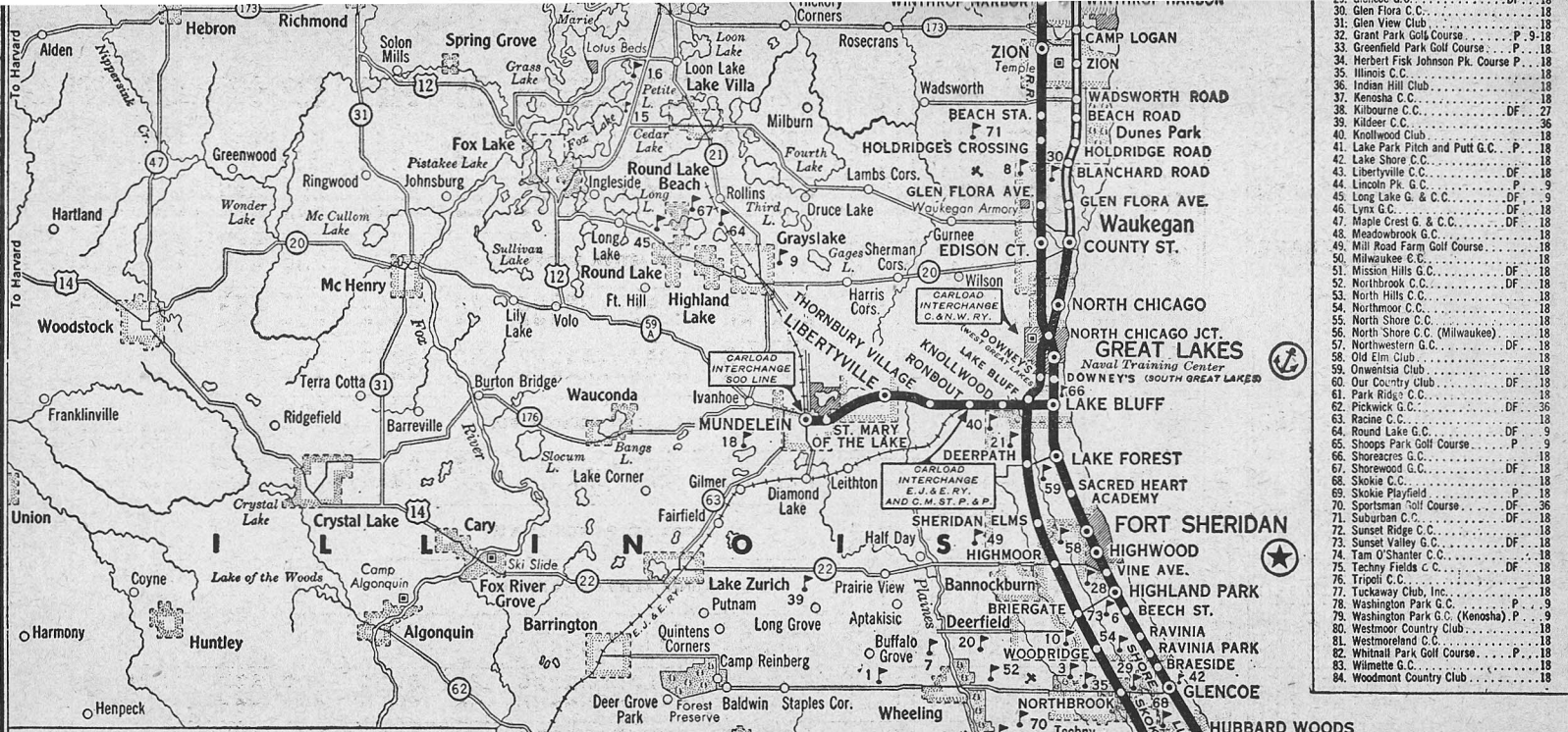
MAP EXPLANATION

- NORTH SHORE LINE
- NORTH SHORE MOTOR COACH LINE
- CHICAGO AURORA AND ELGIN R.R.
- CHICAGO RAPID TRANSIT (ELEVATED) LINES
- T.M.E.R. & T. ELECTRIC & MOTOR BUS LINES
- CONNECTING MOTOR BUS LINES
- RAILROADS - CARLOAD INTERCHANGE
- GOLF COURSES
- AIRPORTS

GOLF AND COUNTRY CLUBS

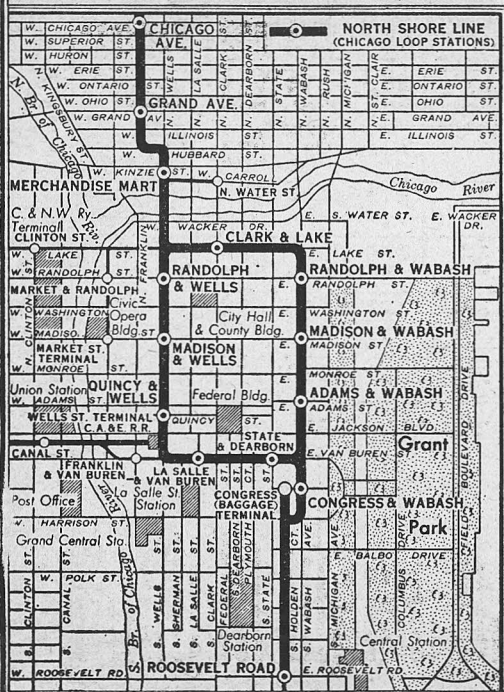
P - Public DF - Daily Fee
Those not marked are PRIVATE

NO.	NAME	HOLES
1.	Arlington C.C.	DF 18
2.	Billy Caldwell G.C.	P 9
3.	Blackheath G.C.	DF 18
4.	Blue Mound Golf and C.C.	DF 18
5.	Blue Mound Golf Course	DF 9
6.	Bob O'Link G.C.	DF 18
7.	Bon-Air C.C.	DF 18
8.	Bonnie Brook G.C.	DF 18
9.	Brae Loch G. and Sports Club	DF 9
10.	Briergate C.C.	DF 18
11.	Brown Deer G.C.	P 18
12.	Bryn Mawr G.C.	DF 18
13.	Brynwood G.C.	DF 18
14.	Bunker Hill G.C., Inc.	DF 18
15.	Cedar Crest G.C.	DF 18
16.	Chain O'Lakes C.C.	DF 18
17.	Chewaugon G.C.	DF 9
18.	Countryside G.C.	DF 18
19.	Currie Park, James C. G.C.	P 18
20.	Deerfield C.C.	P 18
21.	Deserpath G.C.	P 18
22.	Dempster G.C.	DF 9
23.	Edgebrook G.C.	DF 18
24.	Edgewater G.C.	DF 18
25.	Elmgate G.C.	DF 18
26.	Evans Comm. G.C.	DF 18
27.	Evansville G.C.	DF 18
28.	Exmoor C.C.	DF 18
29.	Glencoe G.C.	DF 18



30. Glen Flora C.C.	18
31. Glen View Club	18
32. Grant Park Golf Course	P. 9-18
33. Greenfield Park Golf Course	P. 18
34. Herbert Fisk Johnson Pk. Course	P. 18
35. Illinois C.C.	18
36. Indian Hill Club	18
37. Kenosha C.C.	18
38. Kildare C.C.	DF. 27
39. Kildeer C.C.	18
40. Knollwood Club	18
41. Lake Park Pitch and Putt G.C.	P. 18
42. Lake Shore C.C.	18
43. Libertyville C.C.	DF. 18
44. Lincoln Pk. G.C.	P. 9
45. Long Lake G. & C.C.	DF. 9
46. Lynx G.C.	DF. 18
47. Maple Crest G. & C.C. (Milwaukee)	DF. 18
48. Meadowbrook G.C.	18
49. Mill Road Farm Golf Course	18
50. Milwaukee C.C.	18
51. Mission Hills G.C.	DF. 18
52. Northbrook C.C.	DF. 18
53. North Hills C.C.	18
54. Northmoor C.C.	18
55. North Shore C.C.	18
56. North Shore C.C. (Milwaukee)	18
57. Northwestern Country Club	DF. 18
58. Old Elm Club	18
59. Onwentsia Club	18
60. Our Country Club	DF. 18
61. Park Ridge C.C.	DF. 18
62. Pickett G.C.	DF. 36
63. Racine C.C.	18
64. Round Lake G.C.	DF. 9
65. Shoops Park Golf Course	P. 9
66. Shoreacres G.C.	DF. 18
67. Shoredown G.C.	DF. 18
68. Skokie C.C.	18
69. Skokie Playfield	P. 18
70. Sportsman Golf Course	DF. 36
71. Suburban C.C.	DF. 18
72. Sunset Ridge C.C.	18
73. Sunset Valley G.C.	DF. 18
74. Tam O'Shanter C.C.	18
75. Techy Fields C.C.	DF. 18
76. Tripp C.C.	18
77. Tuckaway Club, Inc.	18
78. Washington Park G.C. (Kenosha)	P. 9
79. Washington Park G.C. (Northwestern University)	P. 9
80. Westmoor Country Club	18
81. Westmoreland C.C.	18
82. Whitnall Park Golf Course	P. 18
83. Wilmette C.C.	18
84. Woodmont Country Club	18

CHICAGO LOOP-Central Business District



COPYRIGHT BY CHICAGO NORTH SHORE AND MILWAUKEE RAILROAD CHICAGO, ILLINOIS

WAUKEGAN • SHORE LINE SUBURBS • CHICAGO

MILWAUKEE DIVISION CONNECTIONS

For local schedules Milwaukee—North Chicago Junction see page No. 21

SOUTHBOUND					200 †				200 †		2 †		402 †		202 †		402 †	90 §	90 §		
		AM	AM	AM	AM	AM	AM	AM	AM	AM	AM	AM	AM	AM	AM	AM	AM	AM	AM	AM	AM
MILWAUKEE.....Lv.											5.25		6.00				6.00	6.00	6.00		
Racine....." "											6.07		6.33				6.33	6.40	6.40		
Kenosha....." "											6.21		6.44				6.44	6.52	6.52		
Winthrop Harbor....." "											6.32							7.01	7.01		
Zion....." "					6.10				6.10		6.37		6.53				6.53	7.04	7.04		
WAUKEGAN—Edison Court....." "					6.23				6.23		6.52		7.01		7.06		7.01	7.15	7.15		
North Chicago Junction.....Ar.					6.34				6.34		7.00		7.08		7.13		7.08	7.22	7.22		

WAUKEGAN—SHORE LINE ROUTE—CHICAGO

SOUTHBOUND	506	508	510	512	700	100	200	30	608	2	702	402	514	202	610	34	90	102	36	516
	Ex-press Daily Ex. Sun.	Ex-press Daily	Ex-press Daily Ex. Sun.	Lim. Daily Ex. Sun.	Ex-press Daily Ex. Sun.	Ex-press Sun. Only	Ex-press Daily Ex. Sun.	Special Daily Ex. Sun.	Ex-press Daily Ex. Sun.	Ex-press Daily Ex. Sun.	Ex-press Daily Ex. Sun.	Lim. Daily Ex. Sun.	Lim. Daily Ex. Sun.	Ex-press Daily Ex. Sun.	Ex-press Daily Ex. Sun.	Special Daily Ex. Sun.	Local Sun. Only	Ex-press Sun. Only	Special Daily Ex. Sun.	Ex-press Daily Ex. Sun.
WAUKEGAN—County Street.....Lv.	4.25	5.13	5.55	6.25	AM	6.25	AM	AM	AM	AM	AM	AM	6.55	AM	AM	AM	AM	AM	AM	AM
10th Street—North Chicago....." "	4.27	5.15	5.57	6.27		6.27							6.57				7.10		7.10	7.23
18th Street—North Chicago....." "	4.31	5.20	6.04	6.34		6.34							7.04				7.12		7.12	7.25
North Chicago Junction....." "	4.34	5.23	6.07	6.37		6.37	6.38			7.01		7.08	7.07	7.13			7.22	7.22	7.22	7.35
Great Lakes—Main Gate....." "	4.35	5.24	6.08	6.38		6.38				7.03			7.09				7.24		7.24	
Downey's (South Great Lakes).....Lv.	4.36	5.25	6.09	6.39		6.39	6.40			7.04			7.10	7.15			7.25	7.25	7.25	
Mundelein.....Lv.			5.50		6.18					6.46	6.54	6.46	6.46						6.46	6.46
Libertyville....." "			5.55		6.23					6.52	6.59	6.52	6.52						6.52	6.52
Lake Bluff.....Ar.			6.05							7.05		7.05	7.05						7.05	7.05
Lake Bluff.....Lv.	4.38	5.27	6.11	6.41		6.41	6.43			7.07		7.12	7.13	7.17			7.28	7.28	7.28	7.39
Lake Forest																				
Deerpath Ave....." "	4.40	5.31	6.15	6.45		6.45				7.11			7.18				7.33		7.33	7.43
Farwell's....." "	4.41	5.32	6.16	6.46		6.46				7.12			7.19				7.34		7.34	7.44
Sacred Heart....." "	4.42	5.33	6.17	6.47		6.47				7.13			7.20				7.35		7.35	
Fort Sheridan....." "	4.44	5.35	6.20	6.50		6.50				7.16			7.23				7.39		7.39	7.48
Highwood....." "	4.54	5.39	6.25	6.55		6.55		7.05	7.15				7.28	7.30	7.44		7.44	7.44	7.52	7.54
Highland Park					VIA SKOKIE VALLEY ROUTE															
Vine Avenue....." "	4.55	5.40	6.26			6.56		7.06	7.16						7.31				7.45	7.55
Central Avenue....." "	4.57	5.42	6.28	6.58		6.58		7.09	7.19				7.31		7.33	7.47		7.47	7.57	7.57
Beech Street....." "	4.58	5.43	6.29	6.59		6.59		7.10	7.20				7.32		7.34	7.48		7.48	7.58	7.58
Ravinia....." "	5.01	5.46	6.32	7.02		7.02		7.14	7.24				7.35		7.38	7.51		7.51	7.58	8.02
Brasie....." "	5.03	5.48	6.34	7.04		7.04		7.16	7.26				7.37		7.40			7.53	8.00	8.04
Green Bay Road....." "	5.04	5.49	6.35			7.05		7.17	7.27						7.41			7.54		8.05
Glencoe—Park Avenue....." "	5.06	5.51	6.37	7.07		7.07		7.20	7.29				7.41		7.44	7.55		7.56	8.02	8.08
Hubbard Woods....." "	5.09	5.54	6.40	7.10		7.10		7.23	7.33				7.44		7.48	7.58		7.59	8.05	8.12
Winnetka—Elm Street....." "	5.11	5.57	6.43	7.12		7.13		7.25	7.36				7.46		7.51	8.00		8.01		8.15
Indian Hill....." "	5.14	6.00	6.46	7.14		7.16		7.27	7.39				7.48		7.55	8.02		8.04		8.17
Kenilworth....." "	5.16	6.02	6.48	7.16		7.18		7.29	7.41				7.50		7.57	8.04		8.06	8.09	8.20
Wilmette					VIA SKOKIE VALLEY ROUTE															
Wilmette Ave....." "	5.18	6.05	6.51	7.18		7.21		7.32	7.44				7.52		8.00	8.06		8.09		8.24
Linden Avenue....." "	5.22	6.09	6.56	7.23		7.26		7.36	7.49				7.58		8.05	8.11		8.13	8.16	8.29
Evanston																				
Central Street....." "	5.23	6.10	6.57	7.24		7.27		7.37	7.50				7.59		8.06	8.12		8.14		8.30
Noyes Street....." "	5.24	6.11	6.58	7.25		7.28		7.38	7.51				8.00		8.07	8.13		8.15		8.31
Foster Street....." "	5.25	6.12	6.59			7.29		7.39	7.52						8.08	8.14		8.16		8.32
Church Street....." "	5.27	6.15	7.02	7.28		7.32		7.42	7.55				8.04		8.11	8.17		8.19		8.35
CHICAGO																				
Howard Street.....Ar.	5.31	6.20	7.07	7.33	7.06	7.37	7.18	7.47	8.00		7.35	7.39	8.09	7.50	8.16	8.22	8.00	8.24		8.40
Wilson Avenue....." "	5.37	6.27	7.14	7.40	7.13	7.44	7.25	7.54	8.07		7.42	7.46	8.16	7.57	8.23	8.29	8.07	8.31		8.47
Belmont Avenue....." "	5.42	6.32	7.19	7.45	7.18	7.49	7.30	7.59	8.12		7.47	7.51	8.21	8.02	8.28	8.34	8.12	8.36		8.52
Chicago Avenue....." "	5.47	6.38	7.27	7.53	7.26	7.57	7.38	8.07	8.20		7.55	7.59	8.29	8.10	8.36	8.42	8.20	8.44		9.00
Grand Avenue....." "	5.48	6.39	7.28	7.54	7.27	7.58	7.39	8.09	8.22		7.56	8.00	8.31	8.11	8.38	8.44	8.21	8.46		9.02
Merchandise Mart....." "	5.49	6.40	7.29	7.55	7.28	7.59	7.40	8.10	8.23		7.57	8.01	8.32	8.12	8.39	8.45	8.22	8.47		9.03
CHICAGO LOOP																				
Randolph & Wells....." "	5.50	6.41	7.30	7.56	7.29	8.00	7.41	8.11	8.24		7.58	8.02	8.33	8.13	8.40	8.46	8.23	8.48		9.04
Madison & Wells....." "	5.51	6.42	7.31	7.57	7.30	8.01	7.42	8.12	8.25		7.59	8.03	8.34	8.14	8.41	8.47	8.24	8.49		9.05
Quincy & Wells....." "	5.52	6.43	7.32	7.58	7.31	8.02	7.43	8.13	8.26		8.00	8.04	8.35	8.15	8.42	8.48	8.25	8.50		9.06
La Salle & Van Buren....." "	5.54	6.45	7.34	8.00	7.33	8.04	7.45	8.15	8.28		8.02	8.06	8.37	8.17	8.44	8.50	8.27	8.52		9.08
State—Dearborn....." "	5.55	6.46	7.35	8.01	7.34	8.05	7.46	8.16	8.29		8.03	8.07	8.38	8.18	8.45	8.51	8.28	8.53		9.09
Congress & Wabash....." "	5.56	6.47	7.36	8.02	7.35	8.06	7.47	8.17	8.30		8.04	8.08	8.39	8.19	8.46	8.52	8.29	8.54		9.10
Roosevelt Road....." "	5.58	6.49	7.38	8.04	7.37	8.08	7.49	8.19	8.32		8.06	8.10	8.41	8.21	8.48	8.54	8.31	8.56		9.12

A.M. Time in light figures. P.M. Time in dark figures.

For explanation of reference notes see page No. 25.

For complete local schedules Mundelein—Libertyville—Lake Bluff see page No. 24

WAUKEGAN • SHORE LINE SUBURBS • CHICAGO

MILWAUKEE DIVISION CONNECTIONS

For local schedules Milwaukee—North Chicago Junction see page No. 21

SOUTHBOUND	204 †			206 †		404		404		800 †		800 §		406 †		800			408	
	AM	AM	AM	AM	AM	AM	AM	AM	AM	AM	AM	AM	AM	AM	AM	AM	AM	AM	AM	AM
MILWAUKEE.....Lv.	7.00	7.00	8.00	8.00	8.00	8.00	8.00	9.00
Racine....." "	7.33	7.33	8.31	8.31	8.31	8.31	8.31	9.32
Kenosha....." "	7.44	7.44	8.41	8.41	8.41	8.41	8.41	9.42
Winthrop Harbor....." "	7.02
Zion....." "	7.06	7.53	7.53	(See Note)	8.50	8.50	8.50	8.50	9.51
WAUKEGAN—Edison Court....." "	7.20	7.39	8.01	8.01	(See Note)	8.58	8.58	8.58	8.58	9.58
North Chicago Junction.....Ar.	7.30	7.46	8.08	8.08	(See Note)	9.03	9.03	9.03	9.03	10.05

WAUKEGAN—SHORE LINE ROUTE—CHICAGO

SOUTHBOUND	204	706	104	206	38	404	518	708	520	800	800	406	710	618	522	620	524	408	622
	Ex-press Daily Ex. Sun.	Ex-press Daily Ex. Sun.	Ex-press Sun. Only	Ex-press Daily Ex. Sun.	Special Daily Ex. Sun.	Lim. Daily	Ex-press Daily R	Ex-press Daily Ex. Sun.	Ex-press Daily R	Daily Ex. Sun.	Sun. only	Lim. Daily Ex. Sun.	Ex-press Daily	Ex-press Thur. Only T	Ex-press Daily R	Ex-press Thur. Only T	Ex-press Daily R	Lim. Daily	Ex-press Thur. Only T
WAUKEGAN—County Street.....Lv.	AM	AM	AM	AM	AM	AM	AM	AM	AM	AM	AM	AM	AM	AM	AM	AM	AM	AM	AM
10th Street—North Chicago....." "	7.25	7.55	8.28	9.08	9.38
18th Street—North Chicago....." "	7.27	7.57	8.30	9.10	9.40
North Chicago Junction....." "	7.30	7.40	7.46	8.08	8.10	8.40	9.03	9.06	9.20	9.50	10.05
Great Lakes—Main Gate....." "	7.42	8.12	8.42	9.22	9.52
Downey's (South Great Lakes)...Lv.	g7.32	7.43	g7.48	8.13	8.43	g9.08	9.23	9.53	g10.07
Mundelein.....Lv.	7.25	7.46	7.46	8.11	8.46	9.31	8.46
Libertyville....." "	7.31	7.52	7.52	8.17	8.52	9.36	8.52
Lake Bluff.....Ar.	8.05	8.05	9.05	9.05
Lake Bluff.....Lv.	g7.34	7.45	g7.50	g8.12	8.17	8.46	g9.10	9.26	9.56
Lake Forest																			
Deerpath Ave....." "			7.50				8.22		8.50						9.30		10.00		
Farwell's....." "			7.51				8.23		8.51						9.31		10.01		
Sacred Heart....." "			7.52				8.24		8.52						9.32		10.02		
Fort Sheridan....." "			7.55				8.28		8.56						9.36		10.06		
Highwood....." "			8.00		8.14		8.33		9.00					9.29	9.40	9.59	10.10		10.29
Highland Park																			
Vine Avenue....." "			8.01				8.34		9.01						9.30	9.41	10.00		10.30
Central Avenue....." "			8.03		8.17		8.36		9.03						9.32	9.43	10.02		10.32
Beech Street....." "			8.04				8.37		9.04						9.33	9.44	10.03		10.33
Ravinia....." "			8.08		8.21		8.41		9.07						9.36	9.47	10.06		10.36
Braeside....." "			8.10		8.23		8.43		9.10						9.39	9.50	10.09		10.39
Green Bay Road....." "			8.11				8.44		9.11						9.40	9.51	10.10		10.40
Glencoe—Park Avenue....." "			8.14		8.26		8.46		9.13						9.42	9.53	10.12		10.42
Hubbard Woods....." "			8.18		8.29		8.51		9.16						9.45	9.56	10.15		10.45
Winnetka—Elm Street....." "			8.21		8.31		8.53		9.20						9.49	10.00	10.19		10.49
Indian Hill....." "			8.23		8.33		8.55		9.23						9.52	10.03	10.22		10.52
Kenilworth....." "			8.26		8.35		8.57		9.25						9.54	10.05	10.24		10.54
Wilmette																			
Wilmette Ave....." "			8.30		8.37		9.00		9.28					9.57	10.08	10.27	10.38		10.57
Linden Avenue....." "			8.35		8.42		9.05		9.33					10.02	10.13	10.32	10.43		11.02
Evanston																			
Central Street....." "			8.36		8.43		9.06		9.34					10.03	10.14	10.33	10.44		11.03
Noyes Street....." "			8.37		8.44		9.07		9.35					10.04	10.15	10.34	10.45		11.04
Foster Street....." "			8.38		8.45		9.08		9.36					10.05	10.16	10.35	10.46		11.05
Church Street....." "			8.41		8.48		9.11		9.39					10.08	10.19	10.38	10.49		11.08
CHICAGO																			
Howard Street.....Ar.	8.11	8.11	8.46	8.27	8.53	8.39	9.16	9.00	9.44	9.27	9.30	9.38	10.18	10.13	10.24	10.43	10.54	10.34	11.13
Wilson Avenue....." "	8.18	8.18	8.53	8.34	9.00	8.46	9.23	9.07	9.51	9.33	9.36	9.45	10.25	10.20	10.31	10.50	11.01	10.41	11.20
Belmont Avenue....." "	8.23	8.23	8.58	8.39	9.05	8.51	9.28	9.12	9.56	9.38	9.41	9.50	10.30	10.25	10.36	10.55	11.06	10.46	11.25
Chicago Avenue....." "	8.31	8.31	9.06	8.47	9.13	8.59	9.36	9.20	10.04	9.45	9.48	9.58	10.38	10.33	10.44	11.03	11.14	10.54	11.33
Grand Avenue....." "	8.32	8.32	9.08	8.48	9.15	9.00	9.38	9.21	10.05	9.46	9.49	9.59	10.39	10.34	10.45	11.04	11.15	10.55	11.34
Merchandise Mart....." "	8.33	8.33	9.09	8.49	9.16	9.01	9.39	9.22	10.06	9.47	9.50	10.00	10.40	10.35	10.46	11.05	11.16	10.56	11.35
CHICAGO LOOP																			
Randolph & Wells....." "	8.34	8.34	9.10	8.50	9.17	9.02	9.40	9.23	10.07	9.48	9.51	10.01	10.41	10.36	10.47	11.06	11.17	10.57	11.36
Madison & Wells....." "	8.35	8.35	9.11	8.51	9.18	9.03	9.41	9.24	10.08	9.49	9.52	10.02	10.42	10.37	10.48	11.07	11.18	10.58	11.37
Quincy & Wells....." "	8.36	8.36	9.12	8.52	9.19	9.04	9.42	9.25	10.09	9.50	9.53	10.03	10.43	10.38	10.49	11.08	11.19	10.59	11.38
La Salle & Van Buren....." "	8.38	8.38	9.14	8.54	9.21	9.06	9.44	9.27	10.11	9.52	9.55	10.05	10.45	10.40	10.51	11.10	11.21	11.01	11.40
State-Deerborn....." "	8.39	8.39	9.15	8.55	9.22	9.07	9.45	9.28	10.12	9.53	9.56	10.06	10.46	10.41	10.52	11.11	11.22	11.02	11.41
Congress & Wabash....." "	8.40	8.40	9.16	8.56	9.23	9.08	9.46	9.29	10.13	9.54	9.57	10.07	10.47	10.56	11.07	11.26	11.37	11.03	11.56
Rosevelt Road....." "	8.42	8.42	9.18	8.58	9.25	9.10	9.48	9.31	10.14	9.56	9.59	10.09	10.49	10.58	11.09	11.28	11.39	11.05	11.58

A.M. Time in light figures. P.M. Time in dark figures.

For explanation of reference notes see page No. 25.

Note — Train No. 800, daily except Sunday, will transfer passengers destined to Shore Line points to Train No. 406 at Edison Court, for re-transfer to Train No. 522 at North Chicago Junction. For complete local schedules Mundelein—Libertyville—Lake Bluff see page No. 24

WAUKEGAN • SHORE LINE SUBURBS • CHICAGO

MILWAUKEE DIVISION CONNECTIONS

For local schedules Milwaukee—North Chicago Junction see page No. 21

SOUTHBOUND	408	410	410		802	802	412	802			414	414		416	416		804	804
	AM	AM	AM	AM	AM	AM	k	k	PM	PM	Noon	Noon	AM	PM	PM	AM	PM	PM
MILWAUKEE.....Lv.	9 00	10.00	10.00	11.00	AM	11.00	Noon	Noon	12.00	PM	1.00	PM	2.00	PM
Racine....."a	9.32	10.32	10.32	11.31	AM	11.31	12.32	12.32	1.32	1.32	2.31	2.31
Kenosha....."a	9.42	10.42	10.42	11.41	AM	11.41	12.42	12.42	1.42	1.42	2.41	2.41
Winthrop Harbor....."a	1.51	1.51
Zion....."a	9.51	10.51	10.51	11.50	(See Note)	11.50	(See Note)	12.51	12.51
WAUKEGAN—Edison Court....."a	9.58	10.58	10.58	11.58	(See Note)	11.58	(See Note)	12.58	12.58	1.58	1.58	2.56	2.56
North Chicago Junction.....Ar.	10.05	11.05	11.05	12.03	12.06	1.05	1.05	2.05	2.05	3.01	3.01

WAUKEGAN—SHORE LINE ROUTE—CHICAGO

SOUTHBOUND	526	528	410	530	532	802	802	412	534	714	536	414	538	540	416	542	544	804	804
	Ex-press Daily R	Ex-press Daily S	Lim. Daily	Ex-press Daily S BX	Ex-press Daily S	802 Daily Ex. Sat. & Sun.	802 Sat. & Sun. Only	412 Lim. Sat. & Sun. Only	534 Ex-press Daily S	714 Ex-press Daily	536 Ex-press Daily S	414 Lim. Daily	538 Ex-press Daily S	540 Ex-press Daily	416 Lim. Daily	542 Ex-press Daily	544 Ex-press Daily	804 Daily Ex. Sat.	804 Sat. Only
WAUKEGAN—County Street.....Lv.	AM 10.08	AM 10.38	AM	AM 11.08	AM 11.38	PM	PM	PM	PM 12.08	PM	PM 12.38	PM	PM 1.08	PM 1.38	PM	PM 2.08	PM 2.38	PM
10th Street—North Chicago....."a	10.10	10.40	11.10	11.40	12.10	12.40	1.10	1.40	2.10	2.40
18th Street—North Chicago....."a	10.17	10.47	11.17	11.47	12.17	12.47	1.17	1.47	2.17	2.47
North Chicago Junction....."a	10.20	10.50	11.05	11.20	11.50	12.03	12.06	12.20	12.50	1.05	1.20	1.50	2.05	2.20	2.50	3.01
Great Lakes (Main Gate)....."a	10.22	10.52	11.22	11.52	12.22	12.52	1.22	1.52	2.22	2.52
Downey's (South Great Lakes)....."a	10.23	10.53	g1107	11.23	11.53	g1208	12.23	12.53	g1.07	1.23	1.53	g2.07	2.23	2.53
Mundelein.....Lv.	10.18	11.48	12.35	1.18
Libertyville....."a	10.23	11.53	12.40	1.23
Lake Bluff.....Ar.	10.35	12.05	1.35
Lake Bluff.....Lv.	10.26	10.56	11.26	11.56	12.26	12.56	1.26	1.56	2.26	2.56
Lake Forest																			
Deerpark Ave....."a	10.30	11.00		11.30	12.00				12.30		1.00		1.30	2.00		2.30	3.00		
Farwell's....."a	10.31	11.01		11.31	12.01				12.31		1.01		1.31	2.01		2.31	3.01		
Sacred Heart....."a	10.32	11.02		11.32	12.02				12.32		1.02		1.32	2.02		2.32	3.02		
Fort Sheridan....."a	10.36	11.06		11.36	12.06				12.36		1.06		1.36	2.06		2.36	3.06		
Highwood....."a	10.40	11.10		11.40	12.10				12.40		1.10		1.40	2.10		2.40	3.10		
Highland Park																			
Vine Avenue....."a	10.41	11.11	VIA SKOKIE VALLEY ROUTE	11.41	12.11				12.41		1.11		1.41	2.11		2.41	3.11		
Central Avenue....."a	10.43	11.13		11.43	12.13				12.43		1.13		1.43	2.13		2.43	3.13		
Beech Street....."a	10.44	11.14		11.44	12.14				12.44		1.14		1.44	2.14		2.44	3.14		
Ravinia....."a	10.47	11.17		11.47	12.17				12.47		1.17		1.47	2.17		2.47	3.17		
Brasie....."a	10.50	11.20		11.50	12.20				12.50		1.20		1.50	2.20		2.50	3.20		
Green Bay Road....."a	10.51	11.21		11.51	12.21				12.51		1.21		1.51	2.21		2.51	3.21		
Glencoe—Park Avenue....."a	10.53	11.23		11.53	12.23				12.53		1.23		1.53	2.23		2.53	3.23		
Hubbard Woods....."a	10.56	11.26		11.56	12.26				12.56		1.26		1.56	2.26		2.56	3.26		
Winnetka—Elm Street....."a	11.00	11.30		12.00	12.30				1.00		1.30		2.00	2.30		3.00	3.30		
Indian Hill....."a	11.03	11.33		12.03	12.33				1.03		1.33		2.03	2.33		3.03	3.33		
Kenilworth....."a	11.05	11.35		12.05	12.35				1.05		1.35		2.05	2.35		3.05	3.35		
Wilmette																			
Wilmette Ave....."a	11.08	11.38	VIA SKOKIE VALLEY ROUTE	12.08	12.38				1.08		1.38		2.08	2.38		3.08	3.38		
Linden Avenue....."a	11.13	11.43		12.13	12.43				1.13		1.43		2.13	2.43		3.13	3.43		
Evanston																			
Central Street....."a	11.14	11.44		12.14	12.44				1.14		1.44		2.14	2.44		3.14	3.44		
Noyes Street....."a	11.15	11.45		12.15	12.45				1.15		1.45		2.15	2.45		3.15	3.45		
Foster Street....."a	11.16	11.46		12.16	12.46				1.16		1.46		2.16	2.46		3.16	3.46		
Church Street....."a	11.19	11.49		12.19	12.49				1.19		1.49		2.19	2.49		3.19	3.49		
CHICAGO																			
Howard Street.....Ar.	11.24	11.54	11.34	12.24	12.54	12.30	12.29	12.34	1.24	1.20	1.54	1.34	2.24	2.54	2.34	3.24	3.54	3.28	3.27
Wilson Avenue....."a	11.31	12.01	11.41	12.31	1.01	12.36	12.35	12.41	1.31	1.27	2.01	1.41	2.31	3.01	2.41	3.31	4.01	3.34	3.33
Belmont Avenue....."a	11.36	12.06	11.46	12.36	1.06	12.41	12.40	12.46	1.36	1.32	2.06	1.46	2.36	3.06	2.46	3.36	4.06	3.39	3.38
Chicago Avenue....."a	11.44	12.14	11.54	12.44	1.14	12.48	12.47	12.54	1.44	1.40	2.14	1.54	2.44	3.14	2.54	3.44	4.14	3.46	3.45
Grand Avenue....."a	11.45	12.15	11.55	12.45	1.15	12.49	12.48	12.55	1.45	1.41	2.15	1.55	2.45	3.15	2.55	3.45	4.15	3.47	3.46
Merchandise Mart....."a	11.46	12.16	11.56	12.46	1.16	12.50	12.49	12.56	1.46	1.42	2.16	1.56	2.46	3.16	2.56	3.46	4.16	3.48	3.47
CHICAGO LOOP																			
Randolph & Wells....."a	11.47	12.17	11.57	12.47	1.17	12.51	12.50	12.57	1.47	1.43	2.17	1.57	2.47	3.17	2.57	3.47	4.17	3.49	3.48
Madison & Wells....."a	11.48	12.18	11.58	12.48	1.18	12.52	12.51	12.58	1.48	1.44	2.18	1.58	2.48	3.18	2.58	3.48	4.18	3.50	3.49
Quincy & Wells....."a	11.49	12.19	11.59	12.49	1.19	12.53	12.52	12.59	1.49	1.45	2.19	1.59	2.49	3.19	2.59	3.49	4.19	3.51	3.50
La Salle & Van Buren....."a	11.51	12.21	12.01	12.51	1.21	12.55	12.53	1.01	1.51	1.47	2.21	2.01	2.51	3.21	3.01	3.51	4.21	3.53	3.52
State-Dearbon....."a	11.52	12.22	12.02	12.52	1.22	12.56	12.54	1.02	1.52	1.48	2.22	2.02	2.52	3.22	3.02	3.52	4.22	3.54	3.53
Congress & Wabash....."a	12.07	12.37	12.03	1.07	1.37	12.57	12.56	1.03	2.07	1.49	2.37	2.03	3.07	3.23	3.03	3.53	4.23	3.55	3.54
Roosevelt Road....."a	12.09	12.39	12.05	1.09	1.39	12.59	12.58	1.05	2.09	1.51	2.39	2.05	3.09	3.25	3.05	3.55	4.25	3.57	3.56

A.M. Time in light figures. P.M. Time in dark figures.

For explanation of reference notes see page No. 25.

Note—Train 802, Saturdays and Sundays only, will transfer passengers destined to Shore Line points, to Train 412 at Edison Court, for re-transfer to Train 534 at North Chicago Junction.

Note—Train 804, Saturdays only, will transfer passengers destined to Shore Line points, to Train 418 at Edison Court, for re-transfer to Train 546 at North Chicago Junction.

For complete local schedules Mundelein—Libertyville—Lake Bluff see page No. 24

WAUKEGAN • SHORE LINE SUBURBS • CHICAGO

MILWAUKEE DIVISION CONNECTIONS

For local schedules Milwaukee—North Chicago Junction see page No. 21

SOUTHBOUND	418	804		420	420			422	422		806	424	806			426	426
	PM	PM		PM	PM			PM	PM		PM	PM	PM			PM	PM
MILWAUKEE.....Lv.	2:00	3:00	3:00	4:00	4:00	5:00	5:00	5:00	6:00	6:00
Racine....."a	2:31	3:32	3:32	4:32	4:32	5:31	5:31	5:31	6:32	6:32
Kenosha....."a	2:41	3:42	3:42	4:42	4:42	5:41	5:41	5:41	6:42	6:42
Winthrop Harbor....."a
Zion....."a	3:51	3:51	4:51	4:51	5:50	5:50	5:50	6:51	6:51
WAUKEGAN—Edison Court....."a	3:00	2:56	3:58	3:58	4:58	4:58	5:56	6:00	5:56	6:58	6:58
North Chicago Junction.....Ar.	3:06	3:01	4:05	4:05	5:05	5:05	6:00	6:06	6:00	7:05	7:05

WAUKEGAN—SHORE LINE ROUTE—CHICAGO

SOUTHBOUND	418	546	548	420	550	552	718	422	208 Ex-press Daily Ex.Sa. & Sun.	554	556	806	424	558	560	722	426	562	564
	Lim. Sat. Only	Ex-press Daily	Ex-press Daily	Lim. Daily	Ex-press Daily	Ex-press Daily	Ex-press Daily	Lim. Daily	Ex-press Daily	Ex-press Daily	Ex-press Daily	Daily	Lim. Daily	Ex-press Daily	Ex-press Daily	Ex-press Daily	Lim. Daily	Ex-press Daily	Ex-press Daily
WAUKEGAN—County Street.....Lv.	PM	PM	PM	PM	PM	PM	PM	PM	PM	PM	PM	PM	PM	PM	PM	PM	PM	PM	PM
10th Street—North Chicago....."a	3:08	3:38	4:08	4:38	5:00	5:08	5:38	6:08	6:38	7:08	7:38
18th Street—North Chicago....."a	3:10	3:40	4:10	4:40	5:02	5:10	5:40	6:10	6:40	7:10	7:40
North Chicago Junction....."a	3:06	3:20	3:50	4:05	4:20	4:50	5:05	5:12	5:20	5:50	6:06	6:20	6:50	7:05	7:20	7:50
Great Lakes—Main Gate....."a	3:22	3:52	4:22	4:52	5:22	5:22	5:52	6:22	6:52	7:22	7:52
Downey's (South Great Lakes)... "a	g3:08	3:23	3:53	g4:07	4:23	4:53	g5:07	g5:15	5:23	5:53	g6:08	6:23	6:53	g7:07	7:23	7:53
Mundelein.....Lv.	2:48	3:48	4:35	4:48	4:48	5:48	6:35	7:18
Libertyville....."a	2:53	3:53	4:40	4:53	4:53	5:53	6:40	7:23
Lake Bluff.....Ar.	3:05	4:05	5:05	5:05	6:05	7:35
Lake Bluff.....Lv.	3:26	3:56	4:26	4:56	g5:18	5:26	5:56	6:26	6:56	7:26
Lake Forest																			
Deerpath Avenue....."a	3:30	4:00	4:30	5:00	5:30	6:00	6:30	7:00	7:30	8:00
Farwell's....."a	3:31	4:01	4:31	5:01	5:31	6:01	6:31	7:01	7:31	8:01
Sacred Heart....."a	3:32	4:02	4:32	5:02	5:32	6:02	6:32	7:02	7:32	8:02
Fort Sheridan....."a	3:37	4:07	4:37	5:07	5:37	6:06	6:36	7:06	7:36	8:06
Highwood....."a	3:42	4:12	4:42	5:12	5:42	6:10	6:40	7:10	7:40	8:10
Highland Park																			
Vine Avenue....."a	VIA SKOKIE VALLEY ROUTE	3:43	4:13	VIA SKOKIE VALLEY ROUTE	4:43	5:13	VIA SKOKIE VALLEY ROUTE	VIA SKOKIE VALLEY ROUTE	5:43	6:11	VIA SKOKIE VALLEY ROUTE	VIA SKOKIE VALLEY ROUTE	VIA SKOKIE VALLEY ROUTE	6:41	7:11	VIA SKOKIE VALLEY ROUTE	VIA SKOKIE VALLEY ROUTE	7:41	8:11
Central Avenue....."a	3:45	4:15	4:45	5:15	5:45	6:13	6:43	7:13	7:43	8:13
Beech Street....."a	3:46	4:16	4:46	5:16	5:46	6:14	6:44	7:14	7:44	8:14
Ravinia....."a	3:50	4:20	4:50	5:20	5:50	6:17	6:47	7:17	7:47	8:17
Braeside....."a	3:53	4:23	4:53	5:23	5:53	6:20	6:50	7:20	7:50	8:20
Green Bay Road....."a	3:54	4:24	4:54	5:24	5:54	6:21	6:51	7:21	7:51	8:21
Glencoe—Park Avenue....."a	3:56	4:27	4:57	5:27	5:57	6:23	6:53	7:23	7:53	8:23
Hubbard Woods....."a	3:59	4:31	5:01	5:31	6:01	6:26	6:56	7:26	7:56	8:26
Winnetka—Elm Street....."a	4:03	4:34	5:04	5:34	6:04	6:30	7:00	7:30	8:00	8:30
Indian Hill....."a	4:07	4:38	5:08	5:38	6:08	6:33	7:03	7:33	8:03	8:33
Kenilworth....."a	4:09	4:40	5:10	5:40	6:10	6:35	7:05	7:35	8:05	8:35
Wilmette																			
Wilmette Avenue....."a	VIA SKOKIE VALLEY ROUTE	4:12	4:44	VIA SKOKIE VALLEY ROUTE	5:14	5:44	VIA SKOKIE VALLEY ROUTE	VIA SKOKIE VALLEY ROUTE	6:14	6:38	VIA SKOKIE VALLEY ROUTE	VIA SKOKIE VALLEY ROUTE	VIA SKOKIE VALLEY ROUTE	7:08	7:38	VIA SKOKIE VALLEY ROUTE	VIA SKOKIE VALLEY ROUTE	8:08	8:38
Linden Avenue....."a	4:18	4:49	5:19	5:49	6:19	6:43	7:13	7:43	8:13	8:43
Evanson																			
Central Street....."a	4:19	4:50	5:20	5:50	6:20	6:44	7:14	7:44	8:14	8:44
Noyes Street....."a	4:20	4:51	5:21	5:51	6:21	6:45	7:15	7:45	8:15	8:45
Foster Street....."a	4:21	4:52	5:22	5:52	6:22	6:46	7:16	7:46	8:16	8:46
Church Street....."a	4:24	4:55	5:25	5:55	6:25	6:49	7:19	7:49	8:19	8:49
CHICAGO																			
Howard Street.....Ar.	3:34	4:29	5:00	4:34	5:30	6:00	5:20	5:34	5:45	6:30	6:54	6:27	6:34	7:24	7:54	7:20	7:34	8:24	8:54
Wilson Avenue....."a	3:41	4:36	5:07	4:41	5:37	6:07	5:27	5:41	5:52	6:37	7:01	6:33	6:41	7:31	8:01	7:27	7:41	8:31	9:01
Belmont Avenue....."a	3:46	4:41	5:12	4:46	5:42	6:12	5:32	5:46	5:57	6:42	7:06	6:38	6:46	7:36	8:06	7:32	7:46	8:36	9:06
Chicago Avenue....."a	3:54	4:49	5:20	4:54	5:50	6:20	5:40	5:54	6:05	6:50	7:14	6:45	6:54	7:44	8:14	7:40	7:54	8:44	9:14
Grand Avenue....."a	3:55	4:50	5:21	4:55	5:51	6:21	5:41	5:55	6:06	6:51	7:15	6:46	6:55	7:45	8:15	7:41	7:55	8:45	9:15
Merchandise Mart....."a	3:56	4:51	5:22	4:56	5:52	6:22	5:42	5:56	6:07	6:52	7:16	6:47	6:56	7:46	8:16	7:42	7:56	8:46	9:16
CHICAGO LOOP																			
Randolph & Wells....."a	3:57	4:52	5:23	4:57	5:53	6:23	5:43	5:57	6:08	6:53	7:17	6:48	6:57	7:47	8:17	7:43	7:57	8:47	9:17
Madison & Wells....."a	3:58	4:53	5:24	4:58	5:54	6:24	5:44	5:58	6:09	6:54	7:18	6:49	6:58	7:48	8:18	7:44	7:58	8:48	9:18
Quincy & Wells....."a	3:59	4:54	5:25	4:59	5:55	6:25	5:45	5:59	6:10	6:55	7:19	6:50	6:59	7:49	8:19	7:45	7:59	8:49	9:19
La Salle & Van Buren....."a	4:01	4:56	5:27	5:01	5:57	6:27	5:47	6:01	6:12	6:57	7:21	6:52	7:01	7:51	8:21	7:47	8:01	8:51	9:21
State—Dearborn....."a	4:02	4:57	5:28	5:02	5:58	6:28	5:48	6:02	6:13	6:58	7:22	6:53	7:02	7:52	8:22	7:48	8:02	8:52	9:22
Congress & Wabash....."a	4:03	4:58	5:29	5:03	5:59	6:29	5:49	6:03	6:14	6:59	7:23	6:54	7:03	7:53	8:23	7:49	8:03	8:53	9:23
Roosevelt Road....."a	4:05	5:00	5:31	5:05	6:01	6:31	5:51	6:05	6:16	7:01	7:25	6:56	7:05	7:55	8:25	7:51	8:05	8:55	9:25

A.M. Time in light figures. P.M. Time in dark figures.

For explanation of reference notes see page No. 25.

Note—Train No. 804, Saturdays only, will transfer passengers destined to Shore Line points, to Train No. 418 at Edison Court, for re-transfer to Train No. 546 at North Chicago Junction.

Note—Train No. 806 will transfer passengers destined to Shore Line points to Train No. 424 at Edison Court, for re-transfer to Train No. 558 at North Chicago Junction.

For complete local schedules Mundelein—Libertyville—Lake Bluff see page No. 24

WAUKEGAN • SHORE LINE SUBURBS • CHICAGO

MILWAUKEE DIVISION CONNECTIONS

For local schedules Milwaukee—North Chicago Junction see page No. 21

	SOUTHBOUND																	
	428	428	428	808 †	808 ‡	430 §	808		432	432			434	434		400	436 †	438 §
	PM	PM	PM	PM	PM	PM	PM	PM	PM	PM	PM	PM	PM	PM	PM	AM	PM	PM
MILWAUKEE.....Lv.	7.00	7.00	8.00	7.50	8.00	8.00	8.00	9.00	9.00	10.30	10.30	11.59	11.59
Racine....." "	7.32	7.32	8.31	8.32	8.31	9.32	9.32	11.02	11.02	12.32	12.32
Kenosha....." "	7.42	7.42	8.41	8.42	8.41	9.42	9.42	11.12	11.12	12.42	12.42
Winthrop Harbor....." "
Zion....." "	7.51	7.51	8.51	9.51	9.51	11.21	11.21
WAUKEGAN—Edison Court....." "	7.58	7.58	8.56	8.58	8.56	9.58	9.58	11.28	11.28	1.00
North Chicago Junction.....Ar.	8.05	8.05	9.01	9.05	9.01	10.05	10.05	11.35	11.35	1.06	1.05

WAUKEGAN—SHORE LINE ROUTE—CHICAGO

	SOUTHBOUND																	
	428	566	568	808	808	430	570	572	432	574	724	576	434	578	580	400	436	438
	Lim. Daily	Ex-press Daily	Ex-press Daily	Daily Ex. Sun.	Sun. Only	Lim. Sun. Only	Ex-press Daily	Ex-press Daily	Lim. Daily	Ex-press Daily B	Ex-press Daily	Ex-press Daily	Lim. Daily	Ex-press Daily	Ex-press Daily	Ex-press Daily	Lim. Daily Ex. Sun.	Lim. Sun. Only
WAUKEGAN—County Street.....Lv.	PM	PM	PM	PM	PM	PM	PM	PM	PM	PM	PM	PM	PM	PM	AM	AM	AM	AM
10th Street—North Chicago....." "	8.08	8.10	9.08	9.10	10.08	10.10	11.08	11.10	11.38	12.08
18th Street—North Chicago....." "	8.17	8.17	9.17	9.17	10.17	10.17	11.17	11.17	11.47	12.17
North Chicago Junction....." "	8.05	8.20	9.01	9.05	9.20	10.05	10.20	11.20	11.35	11.50	12.20	1.07	1.05
Great Lakes—Main Gate....." "	8.22	8.22	9.22	9.22	10.22	10.22	11.22	11.22	11.52	12.22	1.09
Downey's (South Great Lakes)....." "	8.07	8.23	9.07	9.23	10.07	10.23	11.23	11.23	11.53	12.23	1.10
Mundelein.....Lv.	8.18	9.28	10.06	11.03	11.03	12.03
Libertyville....." "	8.23	9.33	10.11	11.08	11.08	12.08
Lake Bluff.....Ar.	8.35	9.45	11.20	11.20	12.20
Lake Bluff.....Lv.	8.26	9.26	10.26	11.26	11.26	11.40	11.56	12.26	1.12
Lake Forest
Deerpath Avenue....." "	8.30	9.30	10.30	11.30	11.30	12.00	12.30	1.15
Farwell's....." "	8.31	9.31	10.31	11.31	11.31	12.01	12.31	1.16
Sacred Heart....." "	8.32	9.32	10.32	11.32	11.32	12.02	12.32	1.17
Fort Sheridan....." "	8.36	9.36	10.36	11.36	11.36	12.06	12.36	1.21
Highwood....." "	8.40	9.10	9.40	10.10	10.40	11.40	11.40	12.10	12.40	1.24
Highland Park
Vine Avenue....." "	8.41	9.11	9.41	10.11	10.41	11.41	11.41	12.11	12.41	1.25
Central Avenue....." "	8.43	9.13	9.43	10.13	10.43	11.43	11.43	12.13	12.43	1.27
Beech Street....." "	8.44	9.14	9.44	10.14	10.44	11.44	11.44	12.14	12.44	1.28
Ravinia....." "	8.47	9.17	9.47	10.17	10.47	11.47	11.47	12.17	12.47	1.31
Braeside....." "	8.50	9.20	9.50	10.20	10.50	11.50	11.50	12.20	12.50	1.33
Green Bay Road....." "	8.51	9.21	9.51	10.21	10.51	11.51	11.51	12.21	12.51	1.34
Glencoe—Park Avenue....." "	8.53	9.23	9.53	10.23	10.53	11.53	11.53	12.23	12.53	1.36
Hubbard Woods....." "	8.56	9.26	9.56	10.26	10.56	11.56	11.56	12.26	12.56	1.39
Winnetka—Elm Street....." "	9.00	9.30	10.00	10.30	11.00	12.00	12.00	12.30	1.00	1.41
Indian Hill....." "	9.03	9.33	10.03	10.33	11.03	12.03	12.03	12.33	1.03	1.44
Kenilworth....." "	9.05	9.35	10.05	10.35	11.05	12.05	12.05	12.35	1.05	1.46
Wilmette
Wilmette Avenue....." "	9.08	9.38	10.08	10.38	11.08	12.08	12.08	12.38	1.08	1.48
Linden Avenue....." "	9.13	9.43	10.13	10.43	11.13	12.13	12.13	12.43	1.13	1.52
Evanston
Central Street....." "	9.14	9.44	10.14	10.44	11.14	12.14	12.14	12.44	1.14	1.53
Noyes Street....." "	9.15	9.45	10.15	10.45	11.15	12.15	12.15	12.45	1.15	1.54
Foster Street....." "	9.16	9.46	10.16	10.46	11.16	12.16	12.16	12.46	1.16	1.55
Church Street....." "	9.19	9.49	10.19	10.49	11.19	12.19	12.19	12.49	1.19	1.57
CHICAGO
Howard Street.....Ar.	8.34	9.24	9.54	9.28	9.12	9.34	10.24	10.54	10.36	11.24	10.51	12.24	12.04	12.54	1.24	2.01	1.34
Wilson Avenue....." "	8.41	9.31	10.01	9.34	9.18	9.41	10.31	11.01	10.43	11.31	10.58	12.31	12.11	1.01	1.31	2.07	1.41
Belmont Avenue....." "	8.46	9.36	10.06	9.39	9.23	9.46	10.36	11.06	10.48	11.36	11.03	12.36	12.16	1.06	1.36	2.12	1.46
Chicago Avenue....." "	8.54	9.44	10.14	9.46	9.30	9.54	10.44	11.14	10.56	11.44	11.11	12.44	12.24	1.14	1.44	2.17	1.54
Grand Avenue....." "	8.55	9.45	10.15	9.47	9.31	9.55	10.45	11.15	10.57	11.45	11.12	12.45	12.25	1.15	1.45	2.18	1.55
Merchandise Mart....." "	8.56	9.46	10.16	9.48	9.32	9.56	10.46	11.16	10.58	11.46	11.13	12.46	12.26	1.16	1.46	2.19	1.56
CHICAGO LOOP
Randolph & Wells....." "	8.57	9.47	10.17	9.49	9.33	9.57	10.47	11.17	10.59	11.47	11.14	12.47	12.27	1.17	1.47	2.20	1.57
Madison & Wells....." "	8.58	9.48	10.18	9.50	9.34	9.58	10.48	11.18	11.00	11.48	11.15	12.48	12.28	1.18	1.48	2.21	1.58
Quincy & Wells....." "	8.59	9.49	10.19	9.51	9.35	9.59	10.49	11.19	11.01	11.49	11.16	12.49	12.29	1.19	1.49	2.22	1.59
La Salle & Van Buren....." "	9.01	9.51	10.21	9.53	9.37	10.01	10.51	11.21	11.03	11.51	11.18	12.51	12.31	1.21	1.51	2.24	2.01
State-Deerborn....." "	9.02	9.52	10.22	9.54	9.38	10.02	10.52	11.22	11.04	11.52	11.19	12.52	12.32	1.22	1.52	2.25	2.02
Congress & Wabash....." "	9.03	9.53	10.23	9.55	9.39	10.03	10.53	11.23	11.05	11.53	11.21	12.53	12.33	1.23	1.53	2.26	2.03
Roosevelt Road....." "	9.05	9.55	10.25	9.57	9.41	10.05	10.55	11.25	11.07	11.55	11.22	12.55	12.35	1.25	1.55	2.28	2.05

A.M. Time in light figures. P.M. Time in dark figures.

For explanation of reference notes see page No. 25.

Note—Train 436, daily except Sunday, connects with Train 400 at Edison Court for North Chicago Junction and Shore Line points.

Note—Train 438, Sundays only, will transfer passengers destined to Shore Line points to Train 400 at North Chicago Junction.

For complete local schedules Mundelein—Libertyville—Lake Bluff see page No. 24

On Sundays Train 430 from Milwaukee connects with Train 570 at North Chicago Junction.

THE ROAD OF SERVICE

FAST PACKAGE SERVICE

At surprisingly low cost you can ship packages or merchandise on fast, regularly scheduled North Shore Line passenger trains (except Electroliners). The only requirement is that they be of reasonable size easily handled on coach platforms. Simply deliver to the agent at any of the baggage stations listed below. Heavy shipments will be handled on baggage car trains to and from certain stations. Ask the agent for information. The charge for this North Shore Line Fast Package (Emergency Baggage) Service is only 3/4c per pound for intra-state shipments and 1c per pound for inter-state shipments; minimum charge in each instance 75c. Shipments should be delivered to stations 30 minutes prior to departure time of regularly scheduled trains. Packages moving southbound to Chicago on other than baggage car trains, can be checked only to Wilson Ave. and Adams & Wabash Sts. stations.

BAGGAGE

150 pounds of personal baggage is checked free on each full fare ticket—subject to tariff regulations as to contents, size, weight and value. Baggage is received and checked between principal stations on the North Shore Line and on connecting railroad and steamship lines. Trains carrying baggage cars leave the Chicago Baggage Depot, 508 S. Holden Ct. (Rear of 509 S. State St., enter from Congress St.), 15 minutes earlier than schedules shown for such trains from Adams and Wabash Station.

Special baggage delivery service to and from residences, business houses, hotels, or theatres eliminates transfer bother and inconvenience. Ask the agent for list of North Shore Line cities where this service is available.

Principal North Shore Line stations where baggage is received and checked are:

Congress St., Chicago	Wilmette Avenue	Lake Forest	Waukegan (Edison Court)
Adams and Wabash, Chicago (Hand Baggage)	Winnetka	Lake Bluff	Zion
Wilson Avenue, Chicago	Glencoe	W. Downeys-Gt. Lakes	Kenosha
Howard Street, Chicago (Hand Baggage)	Ravinia	North Chicago Junction	Racine
Church Street, Evanston	Highland Park	Skokie (Niles Center)	Harrison St., Milwaukee
	Highwood Avenue	Libertyville	Milwaukee Terminal
	Fort Sheridan	Mundelein	

At stations where Red Cap Service is provided a charge of 10c for each bag or parcel handled will be made for such service. Passengers will pay Red Cap.

HOTEL TICKET OFFICES

In addition to ticket offices in many conveniently located North Shore Line stations in Chicago, tickets may also be purchased at the Morrison Hotel, Palmer House, Hotel Sherman, Drake Hotel and Pullman Ticket Office & Travel Bureau, 208 S. Michigan Ave.

TRAVEL FUNDS

AMERICAN EXPRESS TRAVELERS CHEQUES may be purchased at regular North Shore Line ticket offices. They are spendable in dining cars, at hotels, stores or other places where you would use cash. They are issued in denominations of \$10, \$20, \$50 and \$100. The charge for each \$100 purchased is 75c. If they are lost or stolen before you have affixed your second signature the amount involved will be refunded to you.

TRANSFER SERVICE IN CHICAGO

Your Parmelee Transfer coupon—included as a part of your through interline ticket—entitles you to transportation in limousine coaches from your incoming station to your outgoing station . . . or to any hotel or other destination in downtown Chicago. This service is also available, at nominal charge, to passengers not holding a Parmelee transfer coupon. Ask any North Shore Line agent about Parmelee Service.

FREIGHT SERVICE

The North Shore Line gives a fast, efficient local carload freight service and as an intermediate carrier interchanges carload freight with the C. & N. W. Ry. at North Chicago (Great Lakes, Ill.) and at Skokie (Niles Center), Ill.; with the C. M. St. P. & P. R. R. at Racine, Wis. and Rondout, Ill., with the M. St. P. & S. S. M. at Mundelein, Ill., and with the E. J. & E. Ry. at Rondout, Ill. Ask Freight traffic representatives for map showing territory to and from which through carload freight can be routed North Shore Line.

CASH FARES ON TRAINS

Trainmen are required to collect full train fares from all passengers who do not purchase tickets before boarding trains at stations where ticket agents are on duty. Train fares include the regular published tariff rate plus 10c excess. No refunds can be made of fares collected because of failure to secure commutation tickets in time or failing to present them on trains.

WHEN YOU TRAVEL THROUGH CHICAGO - -

For Business or "Necessity" Trips—Anywhere

Wherever you are going, let North Shore Line smooth your way to an easier, pleasanter trip. North Shore Line's stations in Chicago are close to *all* railroad terminals. It's fast, frequent trains fit hand-in-glove with the departure and arrival schedules of steam line trains. You save time and bother in making connections. You never have a long wait for a North Shore Line train! North Shore Line will issue or honor through railroad tickets and baggage checks to or from any point in the United States, Canada or Mexico. Agents will also make Pullman reservations and issue Pullman tickets.

CONNECTING RAILROADS AND STATIONS IN CHICAGO

LA SALLE STREET STATION

Direct platform entrance from North Shore Line LaSalle and Van Buren Sts. Station.

Chicago, Rock Island & Pacific R. R.
New York Central Railroad
Nickel Plate (N. Y. C. & St. L.)

UNION STATION

Leave North Shore Line trains at Quincy and Wells; walk 3 blocks west on Jackson Blvd. or transfer to "L" trains direct to station.

Alton Railroad
Chicago, Burlington & Quincy R. R.
Chicago, Milwaukee, St. Paul & Pacific R. R.
Pennsylvania Railroad

CENTRAL STATION

Two blocks east of North Shore Line Roosevelt Road Station.

Big Four (C. C. C. & St. L. R. R.)
Illinois Central R. R.
Michigan Central R. R.
Chesapeake & Ohio Ry.

DEARBORN STATION

Two blocks south of North Shore Line State-Dearborn-Van Buren Sts. Station.

Chicago & Eastern Illinois
Chicago & Western Indiana (Suburban)
Erie R. R.
Grand Trunk Ry.
Monon (C. I. & L.)
Santa Fe (A. T. & S. F. R. R.)
Wabash Ry.

GRAND CENTRAL STATION

Three blocks south of North Shore Line Quincy and Wells Sts. Station.

Baltimore & Ohio R. R.
Chicago Great Western Ry.
Pere Marquette R. R.
Soo Line (M. St. P. & Ste. M.)

NORTHWESTERN STATION

Leave North Shore Line trains at Madison and Wells Sts. Station and walk three blocks west.

CHICAGO AURORA & ELGIN STATION

Direct platform connections at Quincy & Wells Sts. North Shore Line station.

Chicago Aurora & Elgin R. R. trains leave at frequent intervals for Western Suburbs, Wheaton, Elgin, St. Charles, Geneva, Batavia, Aurora and the Fox River Valley.

SOUTH SHORE LINE STATION

(Van Buren Street)

Two blocks east of North Shore Line State and Van Buren Streets Station.

Chicago South Shore & South Bend Railroad trains for Hammond, Gary, Indiana Dunes State Park, South Bend and intermediate Indiana stations.

On your return trip leave South Shore Line trains at Randolph Street Terminal and walk one block west to North Shore Line connecting trains at Randolph & Wabash Sts. Station.

TRAILWAYS BUS DEPOT

Leave North Shore Line "Round-the-Loop" trains at Randolph & Wabash Sts. Station. Leave trains that do not circle the Loop at Randolph & Wells Streets and walk 4 blocks east.

UNION BUS DEPOT

Leave North Shore Line trains at Roosevelt Road Station and walk 1 block east.

IN MILWAUKEE!

The Milwaukee Electric Railway and Transport Co. Station is three blocks east of the North Shore Line 6th & Michigan Sts. (Downtown) Terminal.

The C.M.St.P.& P., UNION STATION, is 2 blocks east of the North Shore Line 6th & Michigan Streets Terminal.

For the Northwestern Station take Clybourn Street Trolley Bus east from North Shore Line terminal.

For Soo Line connections board T.M.E.R.& T. trains at 6th and Michigan and ride to Waukesha.

CHICAGO — LIBERTYVILLE — MUNDELEIN

Skokie Valley Route

NORTHBOUND	95	701	707	709	711	417	713	715	717	719	205	721	207	723	725	209	727	729	429	431	731	433	435	733	437
	Sun. Only Note A	Daily Ex. Sun.	Daily	Daily	Sat. Only	Sat. Only Note A	Sat. Only	Daily	Daily	Daily Ex. Sun.	Daily Ex. Sun.	Daily Ex. Sun.	Daily Ex. Sun.	Sat. Only	Daily Ex. Sun.	Daily Ex. Sun.	Sat. Only	Daily	Daily Note A	Sun. Only Note A	Exp. Daily	Daily Note A	Daily Note A	Daily Note B	Daily Note A
CHICAGO	AM	AM	AM	AM	PM	PM	PM	PM	PM	PM	PM	PM	PM	PM	PM	PM	PM	PM	PM	PM	PM	PM	PM	PM	PM
Roosevelt Road.....	6.01	6.16	8.06	11.26	12.26	12.56	1.26	2.26	4.16	4.38	4.38	5.06	5.06	5.06	5.33	5.33	5.33	6.03	6.53	8.01	8.26	8.56	10.26	11.36	11.56
Congress & Wabash.....	6.02	6.17	8.07	11.27	12.27	12.57	1.27	2.27	4.17	4.39	4.39	5.07	5.07	5.07	5.34	5.34	5.34	6.04	6.54	8.02	8.27	8.57	10.27	11.37	11.57
Adams & Wabash..	6.05	6.20	8.10	11.30	12.30	1.00	1.30	2.30	4.20	4.43	4.43	5.11	5.11	5.11	5.38	5.38	5.38	6.08	6.58	8.05	8.30	9.00	10.30	11.40	12.00
Madison & Wabash.....	6.06	6.21	8.11	11.31	12.31	1.01	1.31	2.31	4.21	4.44	4.44	5.12	5.12	5.12	5.39	5.39	5.39	6.09	6.59	8.06	8.31	9.01	10.31	11.41	12.01
Randolph & Wabash.....	6.07	6.22	8.12	11.32	12.32	1.02	1.32	2.32	4.22	4.45	4.45	5.13	5.13	5.13	5.40	5.40	5.40	6.10	7.00	8.07	8.32	9.02	10.32	11.42	12.02
Clark & Lake.....	6.08	6.23	8.13	11.33	12.33	1.03	1.33	2.33	4.23	4.46	4.46	5.14	5.14	5.14	5.41	5.41	5.41	6.11	7.01	8.08	8.33	9.03	10.33	11.43	12.03
Merchandise Mart.....	6.09	6.24	8.14	11.34	12.34	1.04	1.34	2.34	4.24	4.47	4.47	5.15	5.15	5.15	5.42	5.42	5.42	6.12	7.02	8.09	8.34	9.04	10.34	11.44	12.04
Grand Avenue.....	6.10	6.25	8.15	11.35	12.35	1.05	1.35	2.35	4.25	4.48	4.48	5.16	5.16	5.16	5.43	5.43	5.43	6.13	7.03	8.10	8.35	9.05	10.35	11.45	12.05
Chicago Avenue.....	6.11	6.26	8.16	11.36	12.36	1.06	1.36	2.36	4.26	4.49	4.49	5.17	5.17	5.17	5.44	5.44	5.44	6.14	7.04	8.11	8.36	9.06	10.36	11.46	12.06
Belmont Avenue.....	6.19	6.34	8.24	11.44	12.44	1.14	1.44	2.44	4.34	4.59	4.59	5.27	5.27	5.27	5.54	5.54	5.54	6.24	7.14	8.19	8.44	9.14	10.44	11.54	12.14
Wilson Avenue.....	6.24	6.39	8.29	11.49	12.49	1.19	1.49	2.49	4.39	5.04	5.04	5.32	5.32	5.32	5.59	5.59	5.59	6.29	7.19	8.24	8.49	9.19	10.49	11.59	12.19
Howard Street.....	6.33	6.48	8.38	11.58	12.58	1.28	1.58	2.58	4.48	5.13	5.13	5.41	5.41	5.41	6.08	6.08	6.08	6.38	7.28	8.33	8.58	9.28	10.58	12.08	12.28
Skokie (Niles Center)																									
Dempster Street.....	6.40	6.55	8.45	12.05	1.05	1.35	2.05	3.05	4.55	5.20	5.21	5.48	5.49	5.49	6.15	6.16	6.16	6.45	7.35	8.40	9.05	9.35	11.05	12.15	12.35
West Evanston																									
Harmswoods.....	6.42	6.56	8.47	12.07	1.07	1.37	2.07	3.07	4.57	5.23	5.23	5.51	5.51	5.51	6.18	6.18	6.18	6.47	7.37	8.42	9.07	9.37	11.07	12.17	12.37
East Glenview																									
Glenayre.....	6.44	6.58	8.49	12.09	1.09	1.39	2.09	3.09	4.59	5.25	5.25	5.53	5.53	5.53	6.20	6.20	6.20	6.49	7.39	8.44	9.09	9.39	11.09	12.19	12.39
West Winnetka																									
Northfield.....	6.47	7.01	8.52	12.12	1.12	1.42	2.12	3.12	5.03	5.28	5.28	5.56	5.56	5.56	6.23	6.23	6.23	6.52	7.42	8.47	9.12	9.42	11.12	12.22	12.42
West Glencoe																									
Northbrook.....	6.50	7.04	8.56	12.16	1.16	1.46	2.16	3.16	5.07	5.31	5.31	6.00	6.00	6.00	6.27	6.27	6.27	6.56	7.46	8.51	9.16	9.46	11.16	12.26	12.46
West Highland Park																									
Woodridge.....	6.52	7.06	8.58	12.18	1.18	1.48	2.18	3.18	5.10	5.33	5.33	6.02	6.02	6.02	6.29	6.29	6.29	6.58	7.48	8.53	9.18	9.48	11.18	12.28	12.48
Briarcliff.....	6.54	7.08	9.01	12.21	1.21	1.51	2.21	3.21	5.12	5.29	5.29	6.00	6.05	6.05	6.24	6.24	6.24	6.53	7.03	8.08	9.21	9.51	11.21	12.31	12.51
Highmoor.....	6.56	7.10	9.03	12.23	1.23	1.53	2.23	3.23	5.15	5.31	5.31	6.07	6.07	6.07	6.34	6.34	6.34	7.03	8.03	9.08	9.23	9.53	11.23	12.33	12.53
West Lake Forest																									
Sheridan Elms.....	6.58	7.12	9.05	12.25	1.25	1.55	2.25	3.25	5.17	5.33	5.33	6.09	6.09	6.09	6.36	6.36	6.36	7.05	8.05	9.10	9.25	9.55	11.25	12.35	12.55
Deerpath.....	7.01	7.15	9.08	12.28	1.28	1.58	2.28	3.28	5.20	5.36	5.36	6.06	6.12	6.12	6.30	6.39	6.39	7.08	8.08	9.13	9.28	9.58	11.28	12.38	12.58
Lake Bluff (Skokie Valley Sta.).....	7.07	7.22	9.15	12.33	1.33	2.03	2.33	3.33	5.24	5.40	5.40	6.10	6.10	6.10	6.37	6.37	6.37	7.06	8.06	9.11	9.26	9.56	11.26	12.36	12.56
Downey's—Great Lakes																									
North Chicago Jct.....	7.12	7.27	9.20	12.35	1.35	2.05	2.35	3.35	5.26	5.42	5.42	6.12	6.12	6.12	6.39	6.39	6.39	7.08	8.08	9.13	9.28	9.58	11.28	12.38	12.58
Waukegan—Edison Ct.	7.18	7.33	9.26	12.41	1.41	2.11	2.41	3.41	5.32	5.48	5.48	6.18	6.18	6.18	6.45	6.45	6.45	7.14	8.14	9.19	9.34	10.04	11.34	12.44	13.04
Knollwood.....	7.32	7.20	9.13	12.33	1.33	2.03	2.33	3.33	5.24	5.40	5.40	6.10	6.10	6.10	6.37	6.37	6.37	7.06	8.06	9.11	9.26	9.56	11.26	12.36	12.56
Rondout.....	7.34	7.22	9.15	12.35	1.35	2.05	2.35	3.35	5.26	5.42	5.42	6.12	6.12	6.12	6.39	6.39	6.39	7.08	8.08	9.13	9.28	9.58	11.28	12.38	12.58
Thornbury Village.....	7.37	7.24	9.17	12.37	1.37	2.07	2.37	3.37	5.28	5.44	5.44	6.14	6.14	6.14	6.41	6.41	6.41	7.10	8.10	9.15	9.30	10.00	11.30	12.40	13.00
Libertyville																									
Fourth Street.....	7.38	7.25	9.18	12.38	1.38	2.10	2.38	3.38	5.29	5.45	5.45	6.15	6.15	6.15	6.42	6.42	6.42	7.11	8.11	9.16	9.31	10.01	11.31	12.41	13.01
LIBERTYVILLE																									
(Main Station).....	7.39	7.27	9.20	12.40	1.40	2.12	2.40	3.40	5.32	5.48	5.48	6.18	6.18	6.18	6.45	6.45	6.45	7.14	8.14	9.19	9.34	10.04	11.34	12.44	13.04
Garfield Ave.....	7.40	7.28	9.21	12.41	1.41	2.13	2.41	3.41	5.33	5.49	5.49	6.19	6.19	6.19	6.46	6.46	6.46	7.15	8.15	9.20	9.35	10.05	11.35	12.45	13.05
Perpetual Adoration.....	7.40	7.28	9.21	12.41	1.41	2.14	2.41	3.41	5.33	5.49	5.49	6.19	6.19	6.19	6.46	6.46	6.46	7.15	8.15	9.20	9.35	10.05	11.35	12.45	13.05
St. Mary of the Lake.....	7.41	7.29	9.22	12.42	1.42	2.15	2.42	3.42	5.34	5.50	5.50	6.20	6.20	6.20	6.47	6.47	6.47	7.16	8.16	9.21	9.36	10.06	11.36	12.46	13.06
MUNDELEIN	7.42	7.30	9.23	12.43	1.43	2.17	2.43	3.43	5.35	5.51	5.51	6.21	6.21	6.21	6.48	6.48	6.48	7.17	8.17	9.22	9.37	10.07	11.37	12.47	13.07

Note A—Indicates change trains at Lake Bluff—Skokie Valley Route Station.

Note B—Passengers from Skokie Valley Stations destined to North Chicago Junction and Wisconsin points will use Train No. 733 to Deerpath and transfer to Train No. 437, leaving that station at 12.48 A.M.

LAKE BLUFF — LIBERTYVILLE — MUNDELEIN BRANCH

(Chicago Connections Via Shore Line Route)

NORTHBOUND	305	307	309	311	313	315	317	319	321	323	325	327	329	331	333	335	337
	Daily Ex. Sun.	Daily Ex. Sun.	Sun. Only	Daily	Daily	Daily	Daily	Daily	Daily	Daily	Daily	Daily	Daily	Daily	Daily	Daily	Daily
CHICAGO	AM	AM	AM	AM	AM	AM	AM	PM	PM	PM	PM	PM	PM	PM	PM	PM	PM
Adams & Wabash.....Lv.	4.45	5.45	6.45	7.45	8.45	9.45	10.45	11.45	12.15	1.45	2.45					

MUNDELEIN — LIBERTYVILLE — CHICAGO

Skokie Valley Route

SOUTHBOUND	700	200	702	402	202	90	204	706	206	404	708	406	710	714	718	208	722	432	724	434
	Daily Ex. Sun.	Daily Ex. Sun. O	Daily Ex. Sun.	Daily Ex. Sun. Note A	Daily Ex. Sun.	Sun. Only Note A	Daily Ex. Sun. O	Daily Ex. Sun.	Daily Ex. Sun. O	Daily Note A	Daily Ex. Sun.	Daily Ex. Sun. Note A	Daily	Daily	Daily	Daily Ex. Sat. & Sun. Note A	Daily	Daily Note B	Daily	Daily Note A
MUNDELEINLv.	6.18	6.19	6.54	6.46	6.46	6.46	6.46	7.25	7.25	7.46	8.11	8.46	9.31	12.35	4.35	4.48	6.35	10.06	11.03
St. Mary of the Lake....."a	6.19	6.47	6.47	7.26	7.47	8.12	8.47	9.32	12.36	4.36	4.49	6.36	10.07	11.04
Perpetual Adoration Shrine....."a	6.19	6.48	6.48	7.27	7.48	8.13	8.48	9.33	12.37	4.37	4.50	6.37	10.08	11.05
Libertyville																				
Garfield Avenue....."a	6.20	6.56	6.49	6.49	7.28	7.49	8.14	8.49	9.34	12.38	4.38	4.51	6.38	10.09	11.06
LIBERTYVILLE (Main Station)"a	6.23	6.59	6.52	6.52	7.31	7.52	8.17	8.52	9.36	12.40	4.40	4.53	6.40	10.11	11.08
Fourth Street....."a	6.24	6.53	6.53	7.32	7.53	8.18	8.53	9.37	12.41	4.41	4.54	6.41	10.12	11.09
Thornbury Village....."a	6.26	7.01	6.55	6.55	7.34	7.55	8.20	8.55	9.39	12.42	4.42	4.56	6.42	10.13	11.11
Rondout....."a	6.28	7.03	6.57	6.57	7.36	7.57	8.22	8.57	9.41	12.43	4.43	4.58	6.43	10.14	11.13
Knollwood....."a	6.30	7.04	7.00	7.00	7.38	8.00	8.24	9.00	9.42	12.44	4.44	5.00	6.44	10.15	11.15
Waukegan—Edison Court....."a	6.23	7.01	7.06	7.15	7.20	7.39	8.01	9.00	5.00	9.58	11.28
North Chicago Junction....."a	6.38	7.08	7.13	7.22	7.30	7.46	8.08	9.06	5.13	10.05	11.35
Downey's—West Great Lakes....."a	6.40	7.15	7.24	7.32	7.48	9.08	5.15	10.07	11.37
Lake Bluff (Skokie Valley Sta.)....."a	6.43	7.12	7.17	7.26	7.34	7.50	8.12	9.10	5.18	11.40
West Lake Forest																				
Deerpath....."a	6.35	6.47	7.09	7.31	7.43	7.56	8.29	9.15	9.47	12.49	4.49	6.49	10.15	10.20
Sheridan Elms....."a	6.37	6.49	7.12	7.34	7.46	7.59	8.31	9.49	12.51	4.51	6.51	10.22
West Highland Park																				
Highmoor....."a	6.40	6.52	7.14	7.36	7.48	8.01	8.34	9.52	12.54	4.54	6.54	10.25
Briergate....."a	6.43	6.55	7.17	7.27	7.39	7.51	8.04	8.37	9.21	9.55	12.57	4.57	6.57	10.28
Woodridge....."a	6.45	6.57	7.29	7.41	7.46	8.06	8.39	9.57	12.59	4.59	6.59	10.30
West Glencoe																				
Northbrook....."a	6.48	7.00	7.32	7.44	7.49	8.09	8.42	10.00	1.02	5.02	5.28	7.02	10.33
West Winnetka																				
Northfield....."a	6.52	7.04	7.36	7.46	7.53	8.13	8.46	10.04	1.06	5.06	5.32	7.06	10.37
East Glenview																				
Glenayre....."a	6.55	7.07	7.39	7.49	7.56	8.16	8.49	10.07	1.09	5.09	5.35	7.09	10.40
West Evanston																				
Harmswoods....."a	6.57	7.09	7.41	7.51	7.58	8.18	8.51	10.09	1.11	5.11	7.11	10.42
Skokie (Niles Center)																				
Dempester Street....."a	6.59	7.11	7.28	7.32	7.43	7.53	8.00	8.02	8.20	8.32	8.53	9.31	10.11	1.13	5.13	5.38	7.13	10.29	10.44	11.57
CHICAGO																				
Howard Street.....Ar.	7.06	7.18	7.35	7.39	7.50	8.00	8.11	8.11	8.27	8.39	9.00	9.38	10.18	1.20	5.20	5.45	7.20	10.36	10.51	12.04
Wilson Avenue....."a	7.13	7.25	7.42	7.46	7.57	8.07	8.18	8.18	8.34	8.46	9.07	9.45	10.25	1.27	5.27	5.52	7.27	10.43	10.58	12.11
Belmont Avenue....."a	7.18	7.30	7.47	7.51	8.02	8.12	8.23	8.23	8.39	8.51	9.12	9.50	10.30	1.32	5.32	5.57	7.32	10.48	11.03	12.16
Chicago Avenue....."a	7.26	7.38	7.55	7.59	8.10	8.20	8.31	8.31	8.47	8.59	9.20	9.58	10.38	1.40	5.40	6.05	7.40	10.56	11.11	12.24
Grand Avenue....."a	7.27	7.39	7.56	8.00	8.11	8.21	8.32	8.32	8.48	9.00	9.21	9.59	10.39	1.41	5.41	6.06	7.41	10.57	11.12	12.25
Merchandise Mart....."a	7.28	7.40	7.57	8.01	8.12	8.22	8.33	8.33	8.49	9.01	9.22	10.00	10.40	1.42	5.42	6.07	7.42	10.58	11.13	12.26
CHICAGO LOOP																				
Randolph & Wells....."a	7.29	7.41	7.58	8.02	8.13	8.23	8.34	8.34	8.50	9.02	9.23	10.01	10.41	1.43	5.43	6.08	7.43	10.59	11.14	12.27
Madison & Wells....."a	7.30	7.42	7.59	8.03	8.14	8.24	8.35	8.35	8.51	9.03	9.24	10.02	10.42	1.44	5.44	6.09	7.44	11.00	11.15	12.28
Quincy & Wells....."a	7.31	7.43	8.00	8.04	8.15	8.25	8.36	8.36	8.52	9.04	9.25	10.03	10.43	1.45	5.45	6.10	7.45	11.01	11.16	12.29
La Salle & Van Buren....."a	7.33	7.45	8.02	8.06	8.17	8.27	8.38	8.38	8.54	9.06	9.27	10.05	10.45	1.47	5.47	6.12	7.47	11.03	11.18	12.31
Dearborn-State....."a	7.34	7.46	8.03	8.07	8.18	8.28	8.39	8.39	8.55	9.07	9.28	10.06	10.46	1.48	5.48	6.13	7.48	11.04	11.19	12.32
Congress & Wabash....."a	7.35	7.47	8.04	8.08	8.19	8.29	8.40	8.40	8.56	9.08	9.29	10.07	10.47	1.49	5.49	6.14	7.49	11.05	11.20	12.33
Roosevelt Road....."a	7.37	7.49	8.06	8.10	8.21	8.31	8.42	8.42	8.58	9.10	9.31	10.09	10.49	1.51	5.51	6.16	7.51	11.07	11.22	12.35

Note A—Indicates change trains at Lake Bluff-Skokie Valley Station.

Note B—Train No. 432 will stop at Deerpath to discharge and transfer passengers for Skokie Valley Stations to Train No. 724.

◆—Train No. 208 starts from County Street, Waukegan.

MUNDELEIN — LIBERTYVILLE — LAKE BLUFF BRANCH

(Chicago Connections Via Shore Line Route)

SOUTHBOUND	302	304	304	308	312	314	316	318	320	322	324	326	328	330	332	334	336
	Daily Ex. Sun.	Daily Ex. Sun.	Sun. Only	Daily	Daily	Daily	Daily	Daily	Daily	Daily	Daily	Daily	Daily	Daily	Daily	Daily	Daily
MUNDELEINLv.	5.50	6.46	6.46	7.46	8.46	10.18	11.48	1.18	2.48	3.48	4.48	5.48	7.18	8.18	9.28	11.03	12.03
St. Mary of the Lake....."a	5.51	6.47	6.47	7.47	8.47	10.19	11.49	1.19	2.49	3.49	4.49	5.49	7.19	8.19	9.29	11.04	12.04
Perpetual Adoration Shrine....."a	5.52	6.48	6.48	7.48	8.48	10.20	11.50	1.20	2.50	3.50	4.50	5.50	7.20	8.20	9.30	11.05	12.05
Libertyville																	
Garfield Avenue....."a	5.53	6.49	6.49	7.49	8.49	10.21	11.51	1.21	2.51	3.51	4.51	5.51	7.21	8.21	9.31	11.06	12.06
LIBERTYVILLE (Main Station)"a	5.55	6.52	6.52	7.52	8.52	10.23	11.53	1.23	2.53	3.53	4.53	5.53	7.23	8.23	9.33	11.08	12.08
Fourth Street....."a	5.56	6.53	6.53	7.53	8.53	10.24	11.54	1.24	2.54	3.54	4.54	5.54	7.24	8.24	9.34	11.09	12.09
Thornbury Village....."a	5.58	6.55	6.55	7.55	8.55	10.26	11.56	1.26	2.56	3.56	4.56	5.56	7.26	8.26	9.36	11.11	12.11
Rondout....."a	6.00	6.57	6.57	7.57	8.57	10.28	11.58	1.28	2.58	3.58	4.58	5.58	7.28	8.28	9.38	11.13	12.13
Knollwood....."a	6.02	7.00	7.00	8.00	9.00	10.30	12.00	1.30	3.00	4.00	5.00	6.00	7.30	8.30	9.40	11.15	12.15
Lake Bluff (Shore Line Station).....Ar.	6.05	7.05	7.05	8.05	9.05	10.35	12.05	1.35	3.05	4.05	5.05	6.05	7.35	8.35	9.45	11.20	12.20
Lake Bluff (Shore Line Station).....Lv.	6.11	7.13	7.28	8.17	9.26	10.56	12.26	1.56	3.26	4.26	5.26	6.26	7.56	9.26	10.26	11.26	12.26
CHICAGO																	
Randolph & Wells.....Ar.	7.30	8.33	8.48	9.40	10.47	12.17	1.47	3.17									

CHICAGO NORTH SHORE & MILWAUKEE RAILROAD COMPANY

GENERAL OFFICES

CHICAGO, ILLINOIS
72 W. Adams Street
Telephone Randolph 8200

HIGHWOOD, ILLINOIS
Telephone Highland Park 500

MILWAUKEE, WISCONSIN
6th and Michigan Streets
Telephone Marquette 3773

TRAFFIC DEPARTMENT

CHICAGO, ILL.—79 W. Monroe St.
Tel. Randolph 8200

R. S. Amis General Traffic Manager	H. J. Phillips General Freight Agent
J. M. Michaels General Passenger Agent	Roy Thompson General Eastern Agent

MILWAUKEE, WIS.—6th and Michigan Sts.
Tel. Marquette 3773

T. F. Gnevo
Division Passenger Agent
F. J. Burkard
Division Freight Agent

PORTLAND, ORE.

L. F. Mulligan
General Agent

KANSAS CITY, MO.

George W. Sisk
General Agent

In these days of war-time travel, when saving of time is so essential and railroad accommodations are so much in demand, you will find the services of North Shore Line Traffic Department representatives extremely valuable in planning and arranging your "necessity" trips. They will assist you in preparing schedules, making reservations, arranging transfer of passengers and baggage and taking care of other details that will insure the most speedy and efficient use of war-time travel facilities. All of this travel planning service is free to North Shore Line customers.

GENERAL INFORMATION

On New Year's Day, Memorial Day, July 4th, Labor Day, Thanksgiving and Christmas all trains operate on Sunday schedules.

The railroad assumes no responsibility for errors in timetables, inconvenience or damage resulting from delayed trains or failure to make connections. Schedules are subject to change without notice.

Children between the ages of 5 and 12 years are charged one-half the regular adult fare; 12 years of age or over, full fare. Children under 5 years of age, when accompanied by an adult, are carried free.

Passengers can save money and avoid payment of excess fares by purchasing tickets before boarding trains. Lost articles should be inquired for at the Lost and Found Department, Highwood, Illinois. Telephone Highland Park 500.

PASSENGER STATION TELEPHONES

Chicago (all information) **Randolph 8200**
Evanston, 305 Howard Street **Greenleaf 4504**
Evanston, 901 Church Street **University 0588**
Wilmette, 1205 Wilmette Ave **Wilmette 2514**
Winnetka, 751 Elm Street **Winnetka 963**
Glencoe, 284 Park Avenue **Glencoe 286**
Ravinia **Highland Park 2089**
Highland Park, 5 N. St. Johns Ave **Highland Park 140**
Lake Forest, 325 E. Deerpath Ave **Lake Forest 358**
Lake Bluff, 550 Sheridan Road **Lake Bluff 143**
Great Lakes (Main Gate) **Majestic 5427**
Great Lakes (Skokie Valley Div.) **Majestic 5432**
North Chicago Junction **North Chicago 650**
Waukegan, 16 S. County Street **Majestic 163**
Waukegan, Edison Court **Majestic 537**
Zion, Salem Road **Zion 2613**

Kenosha **Kenosha 9132**
Racine **Jackson 418**
Milwaukee, 6th and Michigan **Marquette 3770**
Skokie (Niles Center) **Skokie 137**
Harmswoods, Simpson Street **Skokie 2447**
Glenayre, Glenview Road **Glenview 470**
Northfield, Willow Road **Winnetka 3793**
Northbrook, Dundee Road **Northbrook 343**
Woodridge, Clavey Road **Highland Park 5539**
Briergate, Deerfield Road **Highland Park 5517**
Highmoor, Half Day Road **Highland Park 5538**
Sheridan Elms, Old Elm Road **Lake Forest 2435**
Deerpath, Deerpath Avenue **Lake Forest 2463**
Libertyville, 124 S. Milwaukee **Libertyville 74**
Mundelein, Prospect Avenue **Mundelein 30**

REFERENCE NOTES

★—Electroliners
Exp. Indicates Express trains.
Lim. Denotes limited trains.
B Trains carry baggage cars.
BB Baggage car daily except Saturday.
BC Baggage car Saturday only.
BX Carries baggage car daily except Sunday.
D Equipment includes parlor-dining car daily except Sunday.
e Stops to discharge revenue passengers only.
g Stops indicated are Skokie Valley Route stations.
k Saturday and Sunday only.

○ Makes local stops north of North Chicago Junction.
R Circles Chicago Loop daily except Sunday and holidays.
S Circles Chicago Loop daily except Saturday, Sunday and holidays.
T Circles Chicago Loop.
v Stops to discharge passengers from Howard Street and points south.
† Daily except Sunday.
‡ Daily except Saturday and Sunday.
§ Sunday only.
¶ Daily except Saturday.
○ Saturday only.

DESIGNED TO MEET YOUR EVERY NEED

a fleet of modern, clean,
fast electric trains

37 fast daily trains, including 10 Electroliners, provide an hourly service on the North Shore Line between Chicago's Loop and Downtown Milwaukee that has been long recognized by seasoned travelers as an outstanding transportation achievement and convenience that has no equal.

More than 150 additional trains, every day, are carefully scheduled to fulfill war-time requirements of workers, business men and women, school children and shoppers between Chicago, Shore Line Suburbs, Waukegan, Skokie Valley Communities, Libertyville and Mundelein.




A modern motor coach line affords convenient connections with electric trains at Edison Court, Waukegan, for travelers to communities along the shore of Lake Michigan between Waukegan, Zion and Winthrop Harbor.

Local street cars and motor coaches give widespread, frequent service between residential and industrial sections of Waukegan and North Chicago.

Completely redesigned Diner-Lounge cars operated morning, noon and evening, every day except Sunday, on Chicago-Milwaukee Limited Trains form a fit setting for your enjoyment of North Shore Line's excellent meals.

Superbly equipped Tavern-Lounge cars on all Electroliners, with softly cushioned settees and unique appointments add to your enjoyment of a perfectly-served "snack" or refreshing beverage.

Local and intermediate carload freight facilities on the North Shore Line merit the attention of shippers seeking a fast, dependable freight service. Freight Traffic Representatives will be glad to provide you with information on how to route your carload freight via "the road of service."




THE ROAD OF SERVICE



NORTH SHORE LINE

Road of the

Electroliners



Schedule of Trains

CHICAGO MILWAUKEE

Waukegan — Kenosha — Racine

FORT SHERIDAN
GREAT LAKES NAVAL CENTER

Shore Line Suburbs
Skokie Valley Communities

CHICAGO NORTH SHORE & MILWAUKEE RAILROAD

CENTRAL STANDARD TIME


Published September 29, 1946

To Prevent Waste
Please Keep This Timetable

NORTH SHORE LINE

Road of the

Electroliners



Schedule of Trains

CHICAGO MILWAUKEE

Waukegan — Kenosha — Racine

FORT SHERIDAN
GREAT LAKES NAVAL CENTER

Shore Line Suburbs
Skokie Valley Communities

CHICAGO NORTH SHORE & MILWAUKEE RAILROAD

CENTRAL STANDARD TIME

Published September 29, 1946

To Prevent Waste
Please Keep This Timetable